


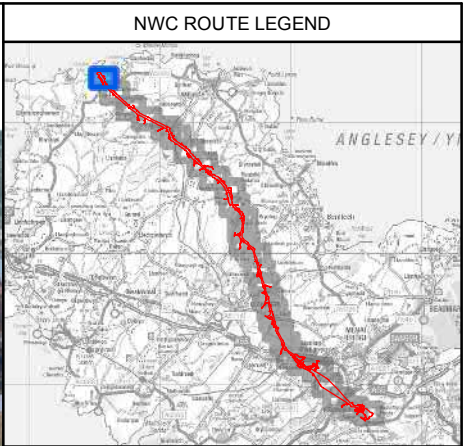
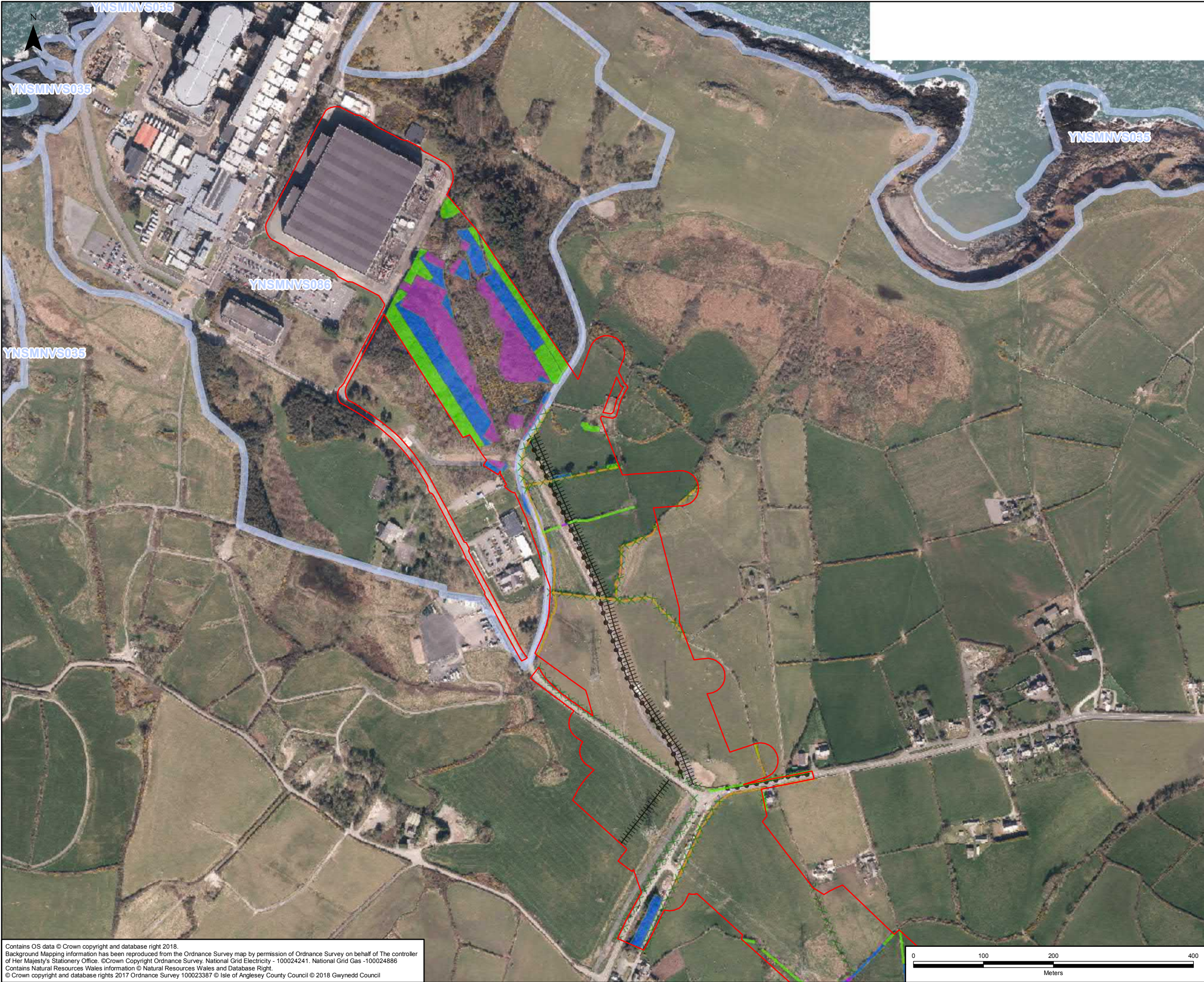
DOCUMENT 5.7.1.17

Effects on Landscape Elements Chapter 7 – Figure 17

National Grid (North Wales Connection Project)

*Regulation 5(2)(a) including (l) and (m) of the Infrastructure Planning
(Applications: Prescribed Forms and Procedure) Regulations 2009*





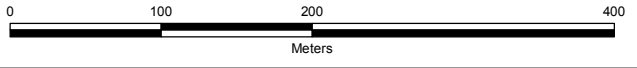
LEGEND	
	ORDER LIMITS
	SECTION CUTLINES
	LANDMAP VISUAL AND SENSORY ASPECT AREAS ⁵
TREES	
	NOT AFFECTED ⁴
	TREES AFFECTED/MANAGED ¹
	TREES REMOVED ¹
	TREE PRESERVATION ORDER
	ANCIENT WOODLAND
FIELD BOUNDARIES	
	A2.2 SCATTERED SCRUB
	CONFIRMED CLODDIAU ²
	POTENTIAL CLODDIAU ²
	POTENTIAL CRAWIAU
	J2.4 - FENCE ³
	J2.5 - WALL ³
	J2.8 - EARTH BANK ³
	HEDGEROWS UNAFFECTED ⁴
	HEDGEROWS AFFECTED/MANAGED ¹
	HEDGEROWS REMOVED ¹

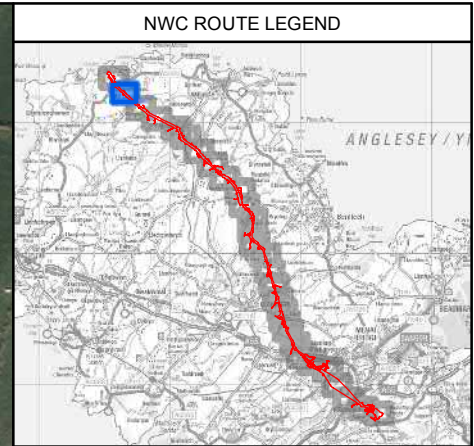
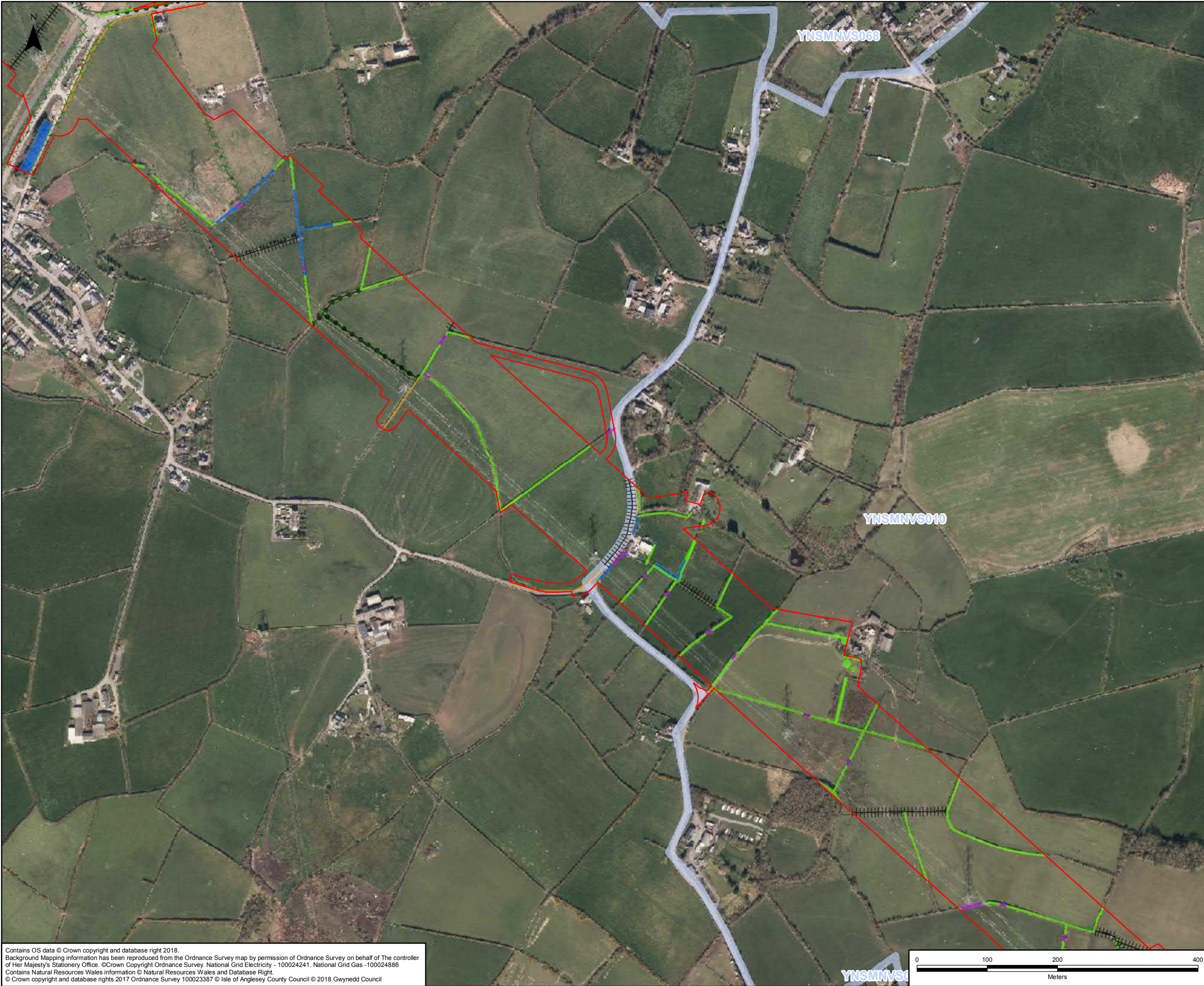
NOTES	
1: REFER TO THE TREES AND HEDGES POTENTIALLY AFFECTED PLANS (DOCUMENT 4.11) FOR THE TREES AND HEDGEROWS NOT AFFECTED/POTENTIALLY AFFECTED BY THE PROPOSED DEVELOPMENT.	
2: REFER TO APPENDIX 9.5 HEDGEROW REPORT (DOCUMENT 5.9.2.5) FOR HEDGEROWS RESULTS AND CLODDIAU SURVEY RESULTS.	
3: REFER TO APPENDIX 9.3 PHASE 1 HABITAT SURVEY REPORT (DOCUMENT 5.9.2.3) FOR HEDGEROWS AND FULL PHASE 1 RESULTS.	
4: THESE REFER TO TREES AND HEDGES IDENTIFIED AS POTENTIALLY AFFECTED AND RETAINED ON THE TREES AND HEDGES POTENTIALLY AFFECTED (DOCUMENT 4.11) PLANS.	
5: REFER TO FIGURE 7.8 (DOCUMENT 5.7.1.8), FIGURE 7.9 (DOCUMENT 5.7.1.9) AND APPENDIX 7.2, VSAA CHARACTER ASSESSMENT (DOCUMENT 5.7.2.2) FOR FURTHER DETAILS.	

A	01/08/2018	ENVIRONMENTAL STATEMENT	JB	RG	SG
Rev	Date	Description	GIS	Chk	App

nationalgrid					
Scheme: NORTH WALES CONNECTION PROJECT					
Document Number: 5.7.1.17					
Document Title: FIGURE 7.17 EFFECTS ON LANDSCAPE ELEMENTS SECTION A					
Creator: JB	Date: 01/08/2018	Checker: RG	Date: 01/08/2018	Approver: SG	Date: 01/08/2018
Document Type: FIGURE	Scale: 1:5,000	Format: A3	Sheets: 1 of 29	Rev: A	

Contains OS data © Crown copyright and database right 2018.
Background Mapping information has been reproduced from the Ordnance Survey map by permission of Ordnance Survey on behalf of The controller of Her Majesty's Stationery Office. ©Crown Copyright Ordnance Survey. National Grid Electricity - 100024241. National Grid Gas - 100024886
Contains Natural Resources Wales information © Natural Resources Wales and Database Right.
© Crown copyright and database rights 2017 Ordnance Survey 100023387 © Isle of Anglesey County Council © 2018 Gwynedd Council



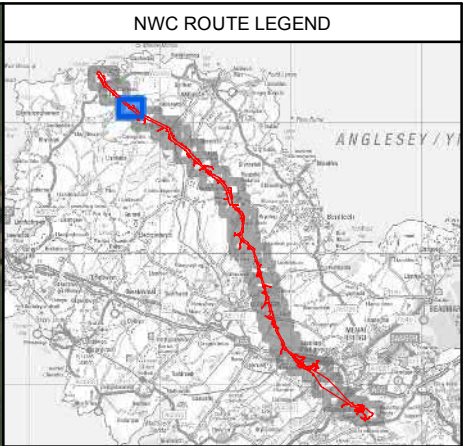


LEGEND	
	ORDER LIMITS
	SECTION CUTLINES
	LANDMAP VISUAL AND SENSORY ASPECT AREAS ⁵
TREES	
	NOT AFFECTED ⁴
	TREES AFFECTED/MANAGED ¹
	TREES REMOVED ¹
	TREE PRESERVATION ORDER
	ANCIENT WOODLAND
FIELD BOUNDARIES	
	A2.2 SCATTERED SCRUB
	CONFIRMED CLODDIAU ²
	POTENTIAL CLODDIAU ²
	POTENTIAL CRAWIAU
	J2.4 - FENCE ³
	J2.5 - WALL ³
	J2.8 - EARTH BANK ³
	HEDGEROWS UNAFFECTED ⁴
	HEDGEROWS AFFECTED/MANAGED ¹
	HEDGEROWS REMOVED ¹

NOTES	
1: REFER TO THE TREES AND HEDGES POTENTIALLY AFFECTED PLANS (DOCUMENT 4.11) FOR THE TREES AND HEDGEROWS NOT AFFECTED/POTENTIALLY AFFECTED BY THE PROPOSED DEVELOPMENT.	
2: REFER TO APPENDIX 9.5 HEDGEROW REPORT (DOCUMENT 5.9.2.5) FOR HEDGEROWS RESULTS AND CLODDIAU SURVEY RESULTS.	
3: REFER TO APPENDIX 9.3 PHASE 1 HABITAT SURVEY REPORT (DOCUMENT 5.9.2.3) FOR HEDGEROWS AND FULL PHASE 1 RESULTS.	
4: THESE REFER TO TREES AND HEDGES IDENTIFIED AS POTENTIALLY AFFECTED AND RETAINED ON THE TREES AND HEDGES POTENTIALLY AFFECTED (DOCUMENT 4.11) PLANS.	
5: REFER TO FIGURE 7.8 (DOCUMENT 5.7.1.8), FIGURE 7.9 (DOCUMENT 5.7.1.9) AND APPENDIX 7.2, VSAA CHARACTER ASSESSMENT (DOCUMENT 5.7.2.2) FOR FURTHER DETAILS.	

A	01/08/2018	ENVIRONMENTAL STATEMENT	JB	RG	SG
Rev	Date	Description	GIS	Chk	App

nationalgrid					
Scheme: NORTH WALES CONNECTION PROJECT					
Document Number: 5.7.1.17					
Document Title: FIGURE 7.17 EFFECTS ON LANDSCAPE ELEMENTS SECTION A					
Creator: JB	Date: 01/08/2018	Checker: RG	Date: 01/08/2018	Approver: SG	Date: 01/08/2018
Document Type: FIGURE	Scale: 1:5,000	Format: A3	Sheets: 2 of 29	Rev: A	



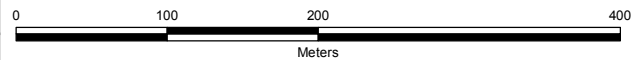
LEGEND	
	ORDER LIMITS
	SECTION CUTLINES
	LANDMAP VISUAL AND SENSORY ASPECT AREAS ⁵
TREES	
	NOT AFFECTED ⁴
	TREES AFFECTED/MANAGED ¹
	TREES REMOVED ¹
	TREE PRESERVATION ORDER
	ANCIENT WOODLAND
FIELD BOUNDARIES	
	A2.2 SCATTERED SCRUB
	CONFIRMED CLODDIAU ²
	POTENTIAL CLODDIAU ²
	POTENTIAL CRAWIAU
	J2.4 - FENCE ³
	J2.5 - WALL ³
	J2.8 - EARTH BANK ³
	HEDGEROWS UNAFFECTED ⁴
	HEDGEROWS AFFECTED/MANAGED ¹
	HEDGEROWS REMOVED ¹

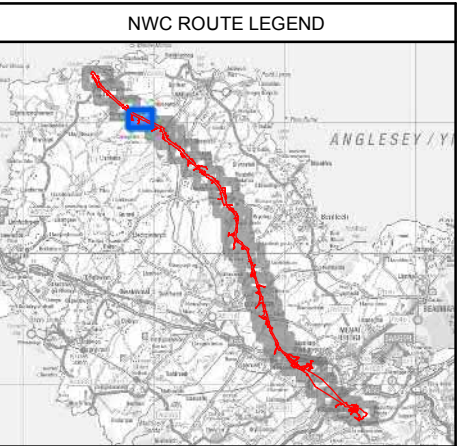
NOTES	
1: REFER TO THE TREES AND HEDGES POTENTIALLY AFFECTED PLANS (DOCUMENT 4.11) FOR THE TREES AND HEDGEROWS NOT AFFECTED/POTENTIALLY AFFECTED BY THE PROPOSED DEVELOPMENT.	
2: REFER TO APPENDIX 9.5 HEDGEROW REPORT (DOCUMENT 5.9.2.5) FOR HEDGEROWS RESULTS AND CLODDIAU SURVEY RESULTS.	
3: REFER TO APPENDIX 9.3 PHASE 1 HABITAT SURVEY REPORT (DOCUMENT 5.9.2.3) FOR HEDGEROWS AND FULL PHASE 1 RESULTS.	
4: THESE REFER TO TREES AND HEDGES IDENTIFIED AS POTENTIALLY AFFECTED AND RETAINED ON THE TREES AND HEDGES POTENTIALLY AFFECTED (DOCUMENT 4.11) PLANS.	
5: REFER TO FIGURE 7.8 (DOCUMENT 5.7.1.8), FIGURE 7.9 (DOCUMENT 5.7.1.9) AND APPENDIX 7.2, VSAA CHARACTER ASSESSMENT (DOCUMENT 5.7.2.2) FOR FURTHER DETAILS.	

A	01/08/2018	ENVIRONMENTAL STATEMENT	JB	RG	SG
Rev	Date	Description	GIS	Chk	App

nationalgrid					
Scheme: NORTH WALES CONNECTION PROJECT					
Document Number: 5.7.1.17					
Document Title: FIGURE 7.17 EFFECTS ON LANDSCAPE ELEMENTS SECTION A					
Creator: JB	Date: 01/08/2018	Checker: RG	Date: 01/08/2018	Approver: SG	Date: 01/08/2018
Document Type: FIGURE	Scale: 1:5,000	Format: A3	Sheets: 3 of 29	Rev: A	

Contains OS data © Crown copyright and database right 2018.
Background Mapping information has been reproduced from the Ordnance Survey map by permission of Ordnance Survey on behalf of The controller of Her Majesty's Stationery Office. ©Crown Copyright Ordnance Survey. National Grid Electricity - 100024241. National Grid Gas -100024886
Contains Natural Resources Wales information © Natural Resources Wales and Database Right.
© Crown copyright and database rights 2017 Ordnance Survey 100023387 © Isle of Anglesey County Council © 2018 Gwynedd Council





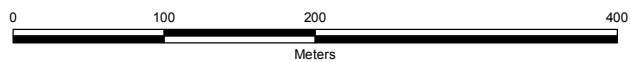
LEGEND	
	ORDER LIMITS
	SECTION CUTLINES
	LANDMAP VISUAL AND SENSORY ASPECT AREAS ⁵
TREES	
	NOT AFFECTED ⁴
	TREES AFFECTED/MANAGED ¹
	TREES REMOVED ¹
	TREE PRESERVATION ORDER
ANCIENT WOODLAND	
	ANCIENT WOODLAND
FIELD BOUNDARIES	
	A2.2 SCATTERED SCRUB
	CONFIRMED CLODDIAU ²
	POTENTIAL CLODDIAU ²
	POTENTIAL CRAWIAU
	J2.4 - FENCE ³
	J2.5 - WALL ³
	J2.8 - EARTH BANK ³
	HEDGEROWS UNAFFECTED ⁴
	HEDGEROWS AFFECTED/MANAGED ¹
	HEDGEROWS REMOVED ¹

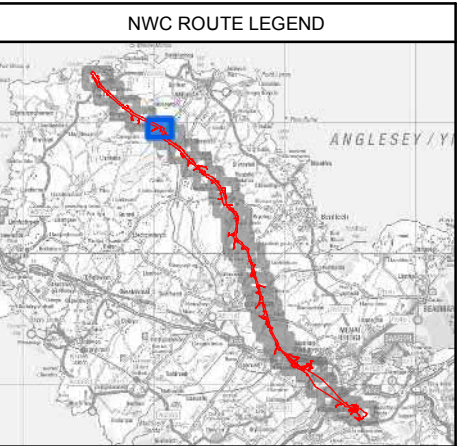
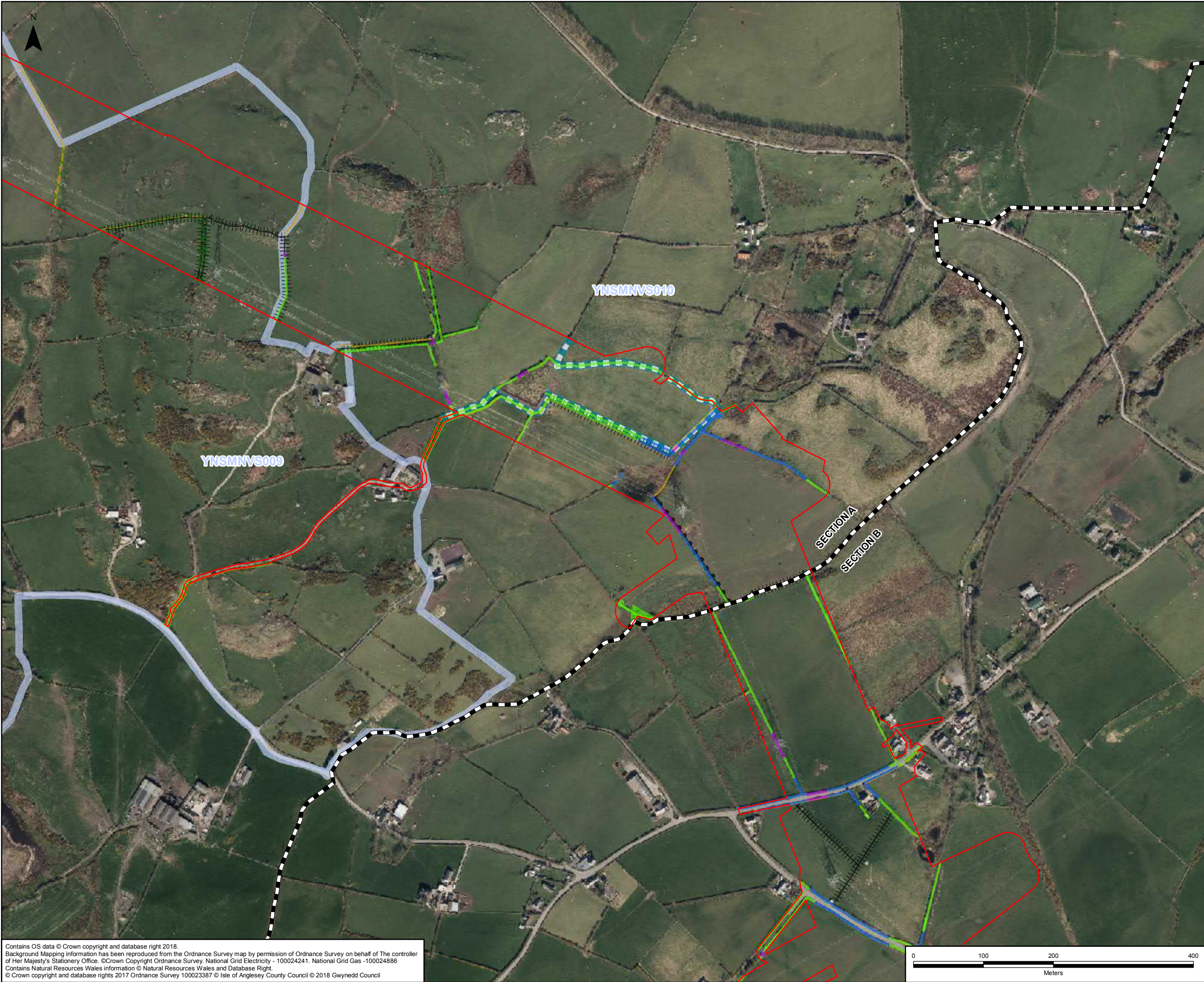
NOTES	
1: REFER TO THE TREES AND HEDGES POTENTIALLY AFFECTED PLANS (DOCUMENT 4.11) FOR THE TREES AND HEDGEROWS NOT AFFECTED/POTENTIALLY AFFECTED BY THE PROPOSED DEVELOPMENT.	
2: REFER TO APPENDIX 9.5 HEDGEROW REPORT (DOCUMENT 5.9.2.5) FOR HEDGEROWS RESULTS AND CLODDIAU SURVEY RESULTS.	
3: REFER TO APPENDIX 9.3 PHASE 1 HABITAT SURVEY REPORT (DOCUMENT 5.9.2.3) FOR HEDGEROWS AND FULL PHASE 1 RESULTS.	
4: THESE REFER TO TREES AND HEDGES IDENTIFIED AS POTENTIALLY AFFECTED AND RETAINED ON THE TREES AND HEDGES POTENTIALLY AFFECTED (DOCUMENT 4.11) PLANS.	
5: REFER TO FIGURE 7.8 (DOCUMENT 5.7.1.8), FIGURE 7.9 (DOCUMENT 5.7.1.9) AND APPENDIX 7.2, VSAA CHARACTER ASSESSMENT (DOCUMENT 5.7.2.2) FOR FURTHER DETAILS.	

A	01/08/2018	ENVIRONMENTAL STATEMENT	JB	RG	SG
Rev	Date	Description	GIS	Chk	App

Scheme: NORTH WALES CONNECTION PROJECT					
Document Number: 5.7.1.17					
Document Title: FIGURE 7.17 EFFECTS ON LANDSCAPE ELEMENTS SECTION A					
Creator: JB	Date: 01/08/2018	Checker: RG	Date: 01/08/2018	Approver: SG	Date: 01/08/2018
Document Type: FIGURE	Scale: 1:5,000	Format: A3	Sheets: 4 of 29	Rev: A	

Contains OS data © Crown copyright and database right 2018.
Background Mapping information has been reproduced from the Ordnance Survey map by permission of Ordnance Survey on behalf of The controller of Her Majesty's Stationery Office. ©Crown Copyright Ordnance Survey. National Grid Electricity - 100024241. National Grid Gas - 100024886
Contains Natural Resources Wales information © Natural Resources Wales and Database Right.
© Crown copyright and database rights 2017 Ordnance Survey 100023387 © Isle of Anglesey County Council © 2018 Gwynedd Council





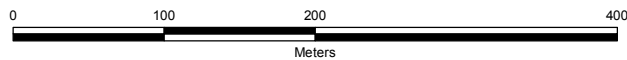
LEGEND	
	ORDER LIMITS
	SECTION CUTLINES
	LANDMAP VISUAL AND SENSORY ASPECT AREAS ⁵
TREES	
	NOT AFFECTED ⁴
	TREES AFFECTED/MANAGED ¹
	TREES REMOVED ¹
	TREE PRESERVATION ORDER
	ANCIENT WOODLAND
FIELD BOUNDARIES	
	A2.2 SCATTERED SCRUB
	CONFIRMED CLODDIAU ²
	POTENTIAL CLODDIAU ²
	POTENTIAL CRAWIAU
	J2.4 - FENCE ³
	J2.5 - WALL ³
	J2.8 - EARTH BANK ³
	HEDGEROWS UNAFFECTED ⁴
	HEDGEROWS AFFECTED/MANAGED ¹
	HEDGEROWS REMOVED ¹

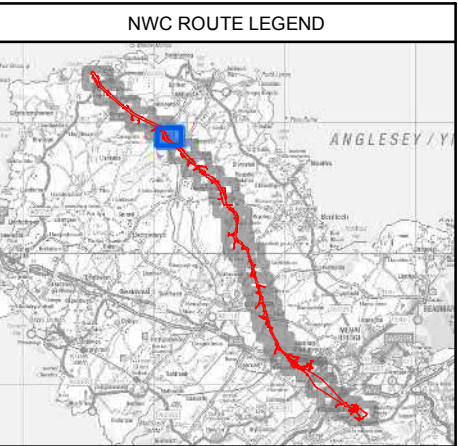
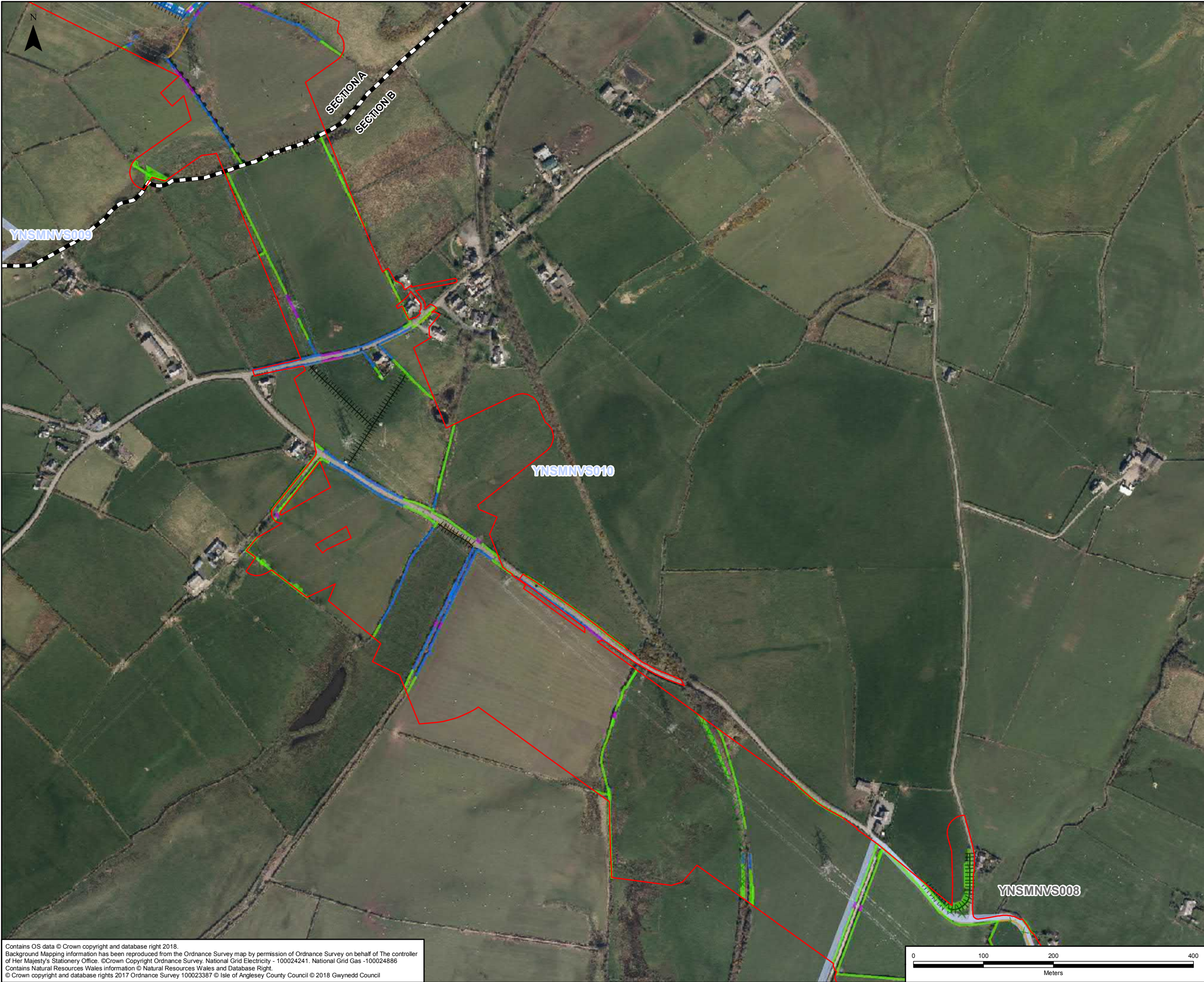
NOTES					
1: REFER TO THE TREES AND HEDGES POTENTIALLY AFFECTED PLANS (DOCUMENT 4.11) FOR THE TREES AND HEDGEROWS NOT AFFECTED/POTENTIALLY AFFECTED BY THE PROPOSED DEVELOPMENT.					
2: REFER TO APPENDIX 9.5 HEDGEROW REPORT (DOCUMENT 5.9.2.5) FOR HEDGEROWS RESULTS AND CLODDIAU SURVEY RESULTS.					
3: REFER TO APPENDIX 9.3 PHASE 1 HABITAT SURVEY REPORT (DOCUMENT 5.9.2.3) FOR HEDGEROWS AND FULL PHASE 1 RESULTS.					
4: THESE REFER TO TREES AND HEDGES IDENTIFIED AS POTENTIALLY AFFECTED AND RETAINED ON THE TREES AND HEDGES POTENTIALLY AFFECTED (DOCUMENT 4.11) PLANS.					
5: REFER TO FIGURE 7.8 (DOCUMENT 5.7.1.8), FIGURE 7.9 (DOCUMENT 5.7.1.9) AND APPENDIX 7.2, VSAA CHARACTER ASSESSMENT (DOCUMENT 5.7.2.2) FOR FURTHER DETAILS.					

A	01/08/2018	ENVIRONMENTAL STATEMENT	JB	RG	SG
Rev	Date	Description	GIS	Chk	App

nationalgrid					
Scheme: NORTH WALES CONNECTION PROJECT					
Document Number: 5.7.1.17					
Document Title: FIGURE 7.17 EFFECTS ON LANDSCAPE ELEMENTS SECTION A					
Creator: JB	Date: 01/08/2018	Checker: RG	Date: 01/08/2018	Approver: SG	Date: 01/08/2018
Document Type: FIGURE	Scale: 1:5,000	Format: A3	Sheets: 5 of 29	Rev: A	

Contains OS data © Crown copyright and database right 2018.
Background Mapping information has been reproduced from the Ordnance Survey map by permission of Ordnance Survey on behalf of The controller of Her Majesty's Stationery Office. ©Crown Copyright Ordnance Survey. National Grid Electricity - 100024241. National Grid Gas - 100024886
Contains Natural Resources Wales information © Natural Resources Wales and Database Right.
© Crown copyright and database rights 2017 Ordnance Survey 100023387 © Isle of Anglesey County Council © 2018 Gwynedd Council





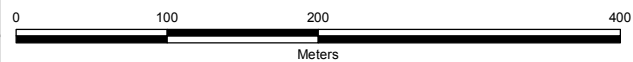
LEGEND	
	ORDER LIMITS
	SECTION CUTLINES
	LANDMAP VISUAL AND SENSORY ASPECT AREAS ⁵
TREES	
	NOT AFFECTED ⁴
	TREES AFFECTED/MANAGED ¹
	TREES REMOVED ¹
	TREE PRESERVATION ORDER
	ANCIENT WOODLAND
FIELD BOUNDARIES	
	A2.2 SCATTERED SCRUB
	CONFIRMED CLODDIAU ²
	POTENTIAL CLODDIAU ²
	POTENTIAL CRAWIAU
	J2.4 - FENCE ³
	J2.5 - WALL ³
	J2.8 - EARTH BANK ³
	HEDGEROWS UNAFFECTED ⁴
	HEDGEROWS AFFECTED/MANAGED ¹
	HEDGEROWS REMOVED ¹

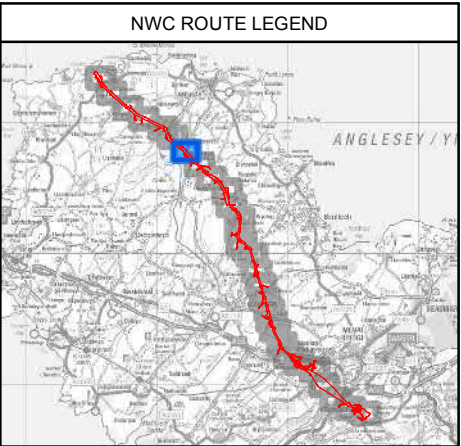
NOTES					
1: REFER TO THE TREES AND HEDGES POTENTIALLY AFFECTED PLANS (DOCUMENT 4.11) FOR THE TREES AND HEDGEROWS NOT AFFECTED/POTENTIALLY AFFECTED BY THE PROPOSED DEVELOPMENT.					
2: REFER TO APPENDIX 9.5 HEDGEROW REPORT (DOCUMENT 5.9.2.5) FOR HEDGEROWS RESULTS AND CLODDIAU SURVEY RESULTS.					
3: REFER TO APPENDIX 9.3 PHASE 1 HABITAT SURVEY REPORT (DOCUMENT 5.9.2.3) FOR HEDGEROWS AND FULL PHASE 1 RESULTS.					
4: THESE REFER TO TREES AND HEDGES IDENTIFIED AS POTENTIALLY AFFECTED AND RETAINED ON THE TREES AND HEDGES POTENTIALLY AFFECTED (DOCUMENT 4.11) PLANS.					
5: REFER TO FIGURE 7.8 (DOCUMENT 5.7.1.8), FIGURE 7.9 (DOCUMENT 5.7.1.9) AND APPENDIX 7.2, VSAA CHARACTER ASSESSMENT (DOCUMENT 5.7.2.2) FOR FURTHER DETAILS.					

A	01/08/2018	ENVIRONMENTAL STATEMENT	JB	RG	SG
Rev	Date	Description	GIS	Chk	App

nationalgrid					
Scheme: NORTH WALES CONNECTION PROJECT					
Document Number: 5.7.1.17					
Document Title: FIGURE 7.17 EFFECTS ON LANDSCAPE ELEMENTS SECTION B					
Creator: JB	Date: 01/08/2018	Checker: RG	Date: 01/08/2018	Approver: SG	Date: 01/08/2018
Document Type: FIGURE	Scale: 1:5,000	Format: A3	Sheets: 6 of 29	Rev: A	

Contains OS data © Crown copyright and database right 2018.
Background Mapping information has been reproduced from the Ordnance Survey map by permission of Ordnance Survey on behalf of The controller of Her Majesty's Stationery Office. ©Crown Copyright Ordnance Survey. National Grid Electricity - 100024241. National Grid Gas - 100024886
Contains Natural Resources Wales information © Natural Resources Wales and Database Right.
© Crown copyright and database rights 2017 Ordnance Survey 100023387 © Isle of Anglesey County Council © 2018 Gwynedd Council





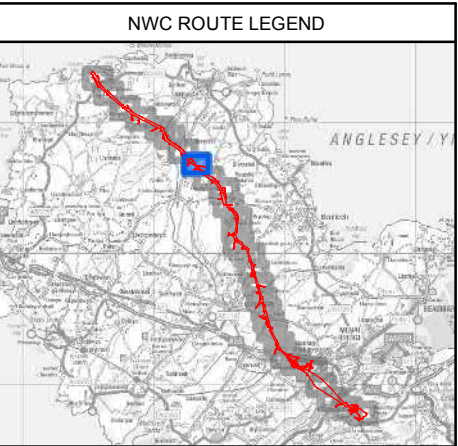
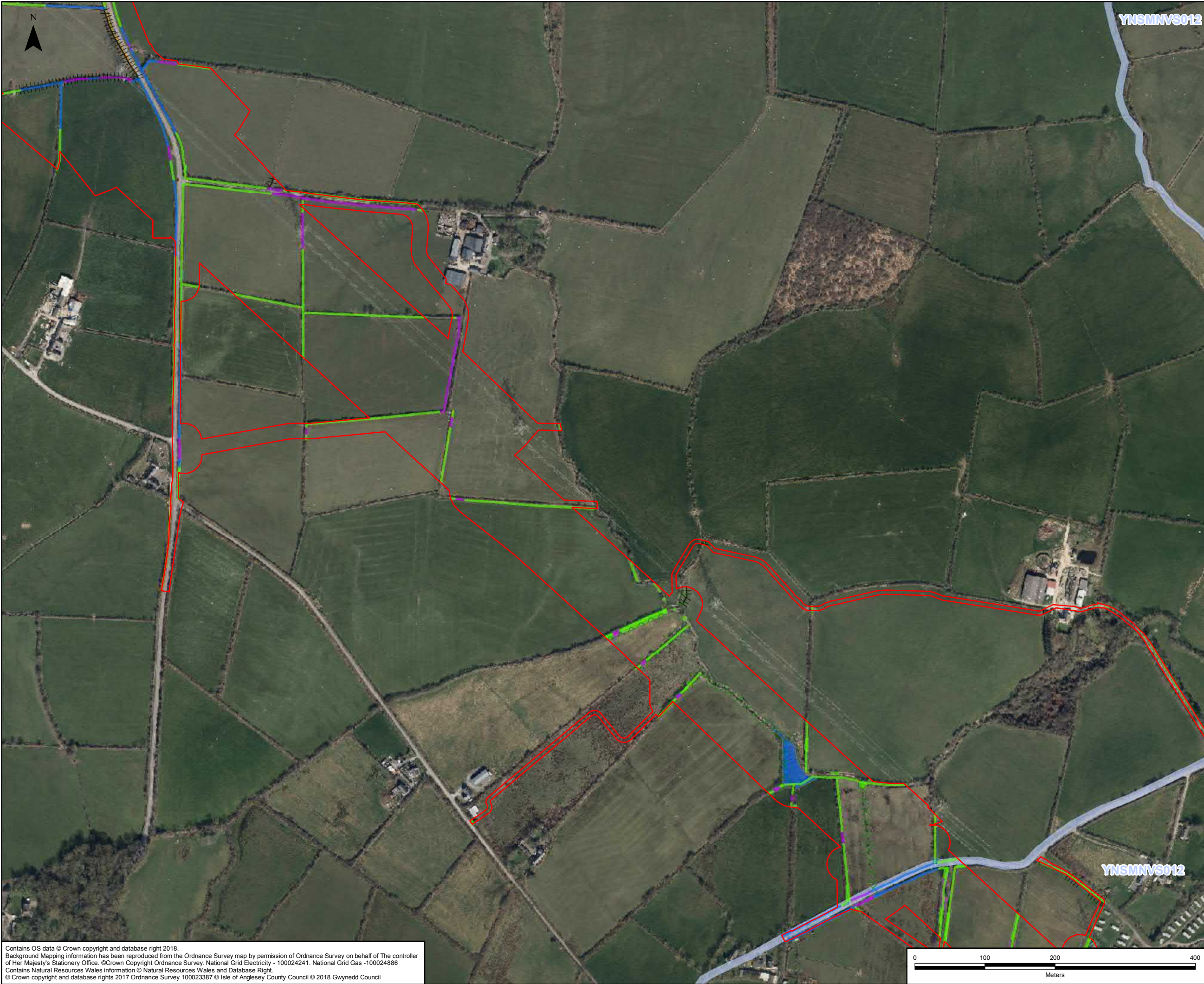
LEGEND	
	ORDER LIMITS
	SECTION CUTLINES
	LANDMAP VISUAL AND SENSORY ASPECT AREAS ⁵
TREES	
	NOT AFFECTED ⁴
	TREES AFFECTED/MANAGED ¹
	TREES REMOVED ¹
	TREE PRESERVATION ORDER
	ANCIENT WOODLAND
FIELD BOUNDARIES	
	A2.2 SCATTERED SCRUB
	CONFIRMED CLODDIAU ²
	POTENTIAL CLODDIAU ²
	POTENTIAL CRAWIAU
	J2.4 - FENCE ³
	J2.5 - WALL ³
	J2.8 - EARTH BANK ³
	HEDGEROWS UNAFFECTED ⁴
	HEDGEROWS AFFECTED/MANAGED ¹
	HEDGEROWS REMOVED ¹

NOTES	
1: REFER TO THE TREES AND HEDGES POTENTIALLY AFFECTED PLANS (DOCUMENT 4.11) FOR THE TREES AND HEDGEROWS NOT AFFECTED/POTENTIALLY AFFECTED BY THE PROPOSED DEVELOPMENT.	
2: REFER TO APPENDIX 9.5 HEDGEROW REPORT (DOCUMENT 5.9.2.5) FOR HEDGEROWS RESULTS AND CLODDIAU SURVEY RESULTS.	
3: REFER TO APPENDIX 9.3 PHASE 1 HABITAT SURVEY REPORT (DOCUMENT 5.9.2.3) FOR HEDGEROWS AND FULL PHASE 1 RESULTS.	
4: THESE REFER TO TREES AND HEDGES IDENTIFIED AS POTENTIALLY AFFECTED AND RETAINED ON THE TREES AND HEDGES POTENTIALLY AFFECTED (DOCUMENT 4.11) PLANS.	
5: REFER TO FIGURE 7.8 (DOCUMENT 5.7.1.8), FIGURE 7.9 (DOCUMENT 5.7.1.9) AND APPENDIX 7.2, VSAA CHARACTER ASSESSMENT (DOCUMENT 5.7.2.2) FOR FURTHER DETAILS.	

A	01/08/2018	ENVIRONMENTAL STATEMENT	JB	RG	SG
Rev	Date	Description	GIS	Chk	App

nationalgrid					
Scheme: NORTH WALES CONNECTION PROJECT					
Document Number: 5.7.1.17					
Document Title: FIGURE 7.17 EFFECTS ON LANDSCAPE ELEMENTS SECTION B					
Creator: JB	Date: 01/08/2018	Checker: RG	Date: 01/08/2018	Approver: SG	Date: 01/08/2018
Document Type: FIGURE	Scale: 1:5,000	Format: A3	Sheets: 7 of 29	Rev: A	

Contains OS data © Crown copyright and database right 2018.
Background Mapping information has been reproduced from the Ordnance Survey map by permission of Ordnance Survey on behalf of The controller of Her Majesty's Stationery Office. ©Crown Copyright Ordnance Survey. National Grid Electricity - 100024241. National Grid Gas -100024886
Contains Natural Resources Wales information © Natural Resources Wales and Database Right.
© Crown copyright and database rights 2017 Ordnance Survey 100023387 © Isle of Anglesey County Council © 2018 Gwynedd Council



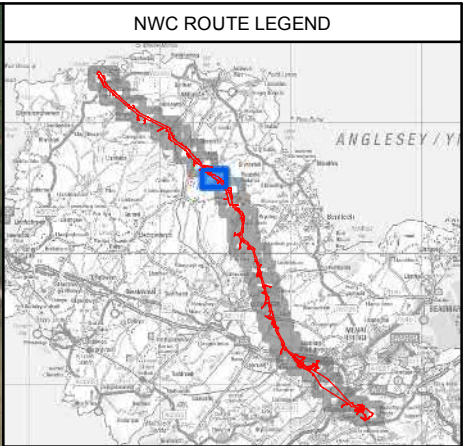
LEGEND	
	ORDER LIMITS
	SECTION CUTLINES
	LANDMAP VISUAL AND SENSORY ASPECT AREAS ⁵
TREES	
	NOT AFFECTED ⁴
	TREES AFFECTED/MANAGED ¹
	TREES REMOVED ¹
	TREE PRESERVATION ORDER
	ANCIENT WOODLAND
FIELD BOUNDARIES	
	A2.2 SCATTERED SCRUB
	CONFIRMED CLODDIAU ²
	POTENTIAL CLODDIAU ²
	POTENTIAL CRAWIAU
	J2.4 - FENCE ³
	J2.5 - WALL ³
	J2.8 - EARTH BANK ³
	HEDGEROWS UNAFFECTED ⁴
	HEDGEROWS AFFECTED/MANAGED ¹
	HEDGEROWS REMOVED ¹

NOTES	
1: REFER TO THE TREES AND HEDGES POTENTIALLY AFFECTED PLANS (DOCUMENT 4.11) FOR THE TREES AND HEDGEROWS NOT AFFECTED/POTENTIALLY AFFECTED BY THE PROPOSED DEVELOPMENT.	
2: REFER TO APPENDIX 9.5 HEDGEROW REPORT (DOCUMENT 5.9.2.5) FOR HEDGEROWS RESULTS AND CLODDIAU SURVEY RESULTS.	
3: REFER TO APPENDIX 9.3 PHASE 1 HABITAT SURVEY REPORT (DOCUMENT 5.9.2.3) FOR HEDGEROWS AND FULL PHASE 1 RESULTS.	
4: THESE REFER TO TREES AND HEDGES IDENTIFIED AS POTENTIALLY AFFECTED AND RETAINED ON THE TREES AND HEDGES POTENTIALLY AFFECTED (DOCUMENT 4.11) PLANS.	
5: REFER TO FIGURE 7.8 (DOCUMENT 5.7.1.8), FIGURE 7.9 (DOCUMENT 5.7.1.9) AND APPENDIX 7.2, VSAA CHARACTER ASSESSMENT (DOCUMENT 5.7.2.2) FOR FURTHER DETAILS.	

A	01/08/2018	ENVIRONMENTAL STATEMENT	JB	RG	SG
Rev	Date	Description	GIS	Chk	App

nationalgrid					
Scheme: NORTH WALES CONNECTION PROJECT					
Document Number: 5.7.1.17					
Document Title: FIGURE 7.17 EFFECTS ON LANDSCAPE ELEMENTS SECTION B					
Creator: JB	Date: 01/08/2018	Checker: RG	Date: 01/08/2018	Approver: SG	Date: 01/08/2018
Document Type: FIGURE	Scale: 1:5,000	Format: A3	Sheets: 8 of 29	Rev: A	

Contains OS data © Crown copyright and database right 2018.
Background Mapping information has been reproduced from the Ordnance Survey map by permission of Ordnance Survey on behalf of The controller of Her Majesty's Stationery Office. ©Crown Copyright Ordnance Survey. National Grid Electricity - 100024241. National Grid Gas -100024886
Contains Natural Resources Wales information © Natural Resources Wales and Database Right.
© Crown copyright and database rights 2017 Ordnance Survey 100023387 © Isle of Anglesey County Council © 2018 Gwynedd Council



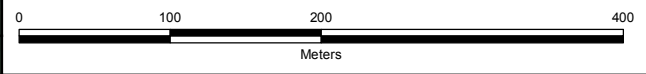
LEGEND	
	ORDER LIMITS
	SECTION CUTLINES
	LANDMAP VISUAL AND SENSORY ASPECT AREAS ⁵
TREES	
	NOT AFFECTED ⁴
	TREES AFFECTED/MANAGED ¹
	TREES REMOVED ¹
	TREE PRESERVATION ORDER
	ANCIENT WOODLAND
FIELD BOUNDARIES	
	A2.2 SCATTERED SCRUB
	CONFIRMED CLODDIAU ²
	POTENTIAL CLODDIAU ²
	POTENTIAL CRAWIAU
	J2.4 - FENCE ³
	J2.5 - WALL ³
	J2.8 - EARTH BANK ³
	HEDGEROWS UNAFFECTED ⁴
	HEDGEROWS AFFECTED/MANAGED ¹
	HEDGEROWS REMOVED ¹

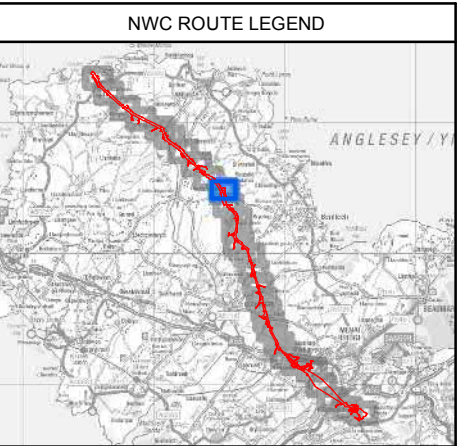
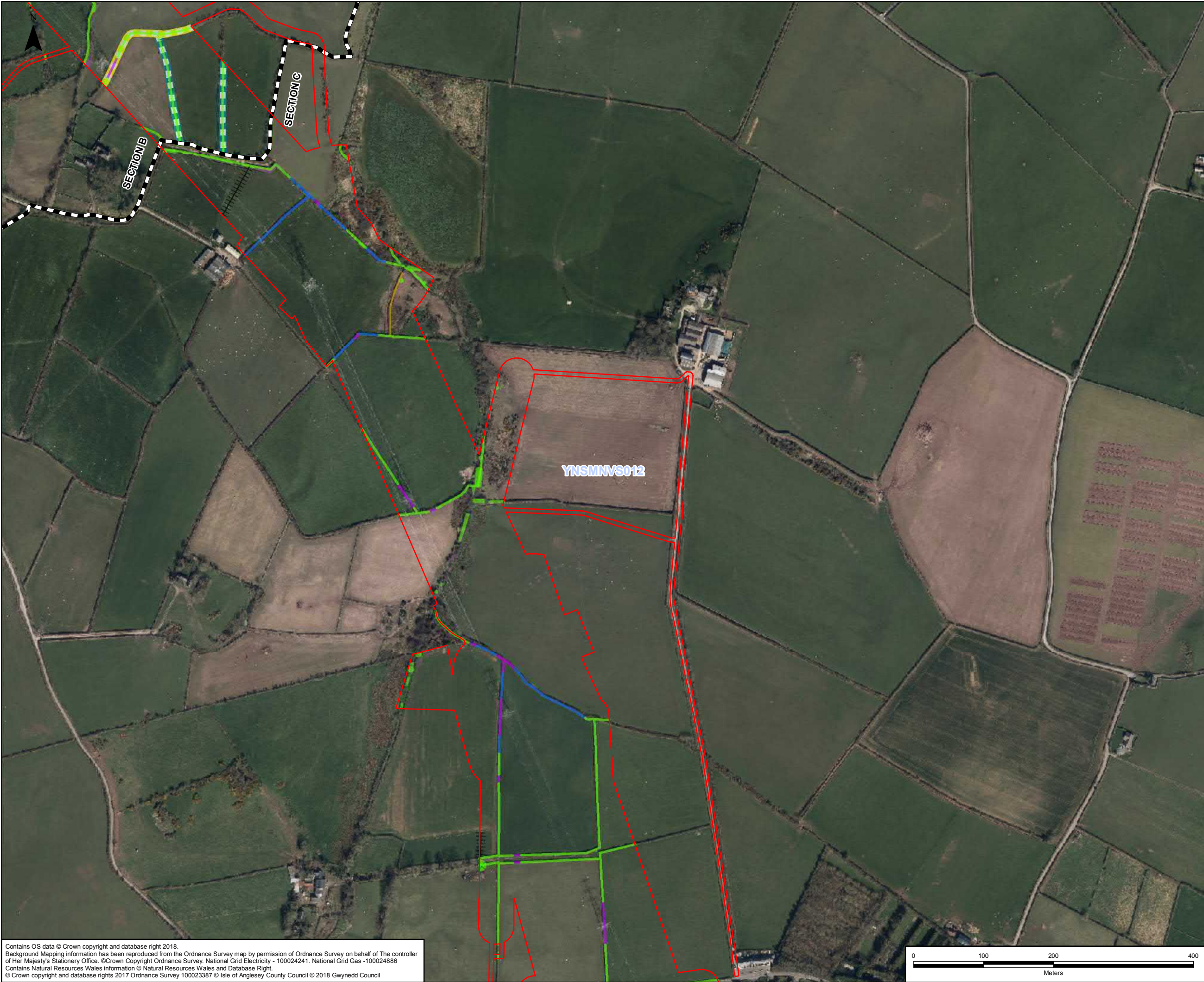
NOTES	
1: REFER TO THE TREES AND HEDGES POTENTIALLY AFFECTED PLANS (DOCUMENT 4.11) FOR THE TREES AND HEDGEROWS NOT AFFECTED/POTENTIALLY AFFECTED BY THE PROPOSED DEVELOPMENT.	
2: REFER TO APPENDIX 9.5 HEDGEROW REPORT (DOCUMENT 5.9.2.5) FOR HEDGEROWS RESULTS AND CLODDIAU SURVEY RESULTS.	
3: REFER TO APPENDIX 9.3 PHASE 1 HABITAT SURVEY REPORT (DOCUMENT 5.9.2.3) FOR HEDGEROWS AND FULL PHASE 1 RESULTS.	
4: THESE REFER TO TREES AND HEDGES IDENTIFIED AS POTENTIALLY AFFECTED AND RETAINED ON THE TREES AND HEDGES POTENTIALLY AFFECTED (DOCUMENT 4.11) PLANS.	
5: REFER TO FIGURE 7.8 (DOCUMENT 5.7.1.8), FIGURE 7.9 (DOCUMENT 5.7.1.9) AND APPENDIX 7.2, VSAA CHARACTER ASSESSMENT (DOCUMENT 5.7.2.2) FOR FURTHER DETAILS.	

A	01/08/2018	ENVIRONMENTAL STATEMENT	JB	RG	SG
Rev	Date	Description	GIS	Chk	App

Scheme: NORTH WALES CONNECTION PROJECT					
Document Number: 5.7.1.17					
Document Title: FIGURE 7.17 EFFECTS ON LANDSCAPE ELEMENTS SECTION B					
Creator: JB	Date: 01/08/2018	Checker: RG	Date: 01/08/2018	Approver: SG	Date: 01/08/2018
Document Type: FIGURE	Scale: 1:5,000	Format: A3	Sheets: 9 of 29	Rev: A	

Contains OS data © Crown copyright and database right 2018.
Background Mapping information has been reproduced from the Ordnance Survey map by permission of Ordnance Survey on behalf of The controller of Her Majesty's Stationery Office. ©Crown Copyright Ordnance Survey. National Grid Electricity - 100024241. National Grid Gas - 100024886
Contains Natural Resources Wales information © Natural Resources Wales and Database Right.
© Crown copyright and database rights 2017 Ordnance Survey 100023387 © Isle of Anglesey County Council © 2018 Gwynedd Council





LEGEND	
	ORDER LIMITS
	SECTION CUTLINES
	LANDMAP VISUAL AND SENSORY ASPECT AREAS ⁵
TREES	
	NOT AFFECTED ⁴
	TREES AFFECTED/MANAGED ¹
	TREES REMOVED ¹
	TREE PRESERVATION ORDER
	ANCIENT WOODLAND
FIELD BOUNDARIES	
	A2.2 SCATTERED SCRUB
	CONFIRMED CLODDIAU ²
	POTENTIAL CLODDIAU ²
	POTENTIAL CRAWIAU
	J2.4 - FENCE ³
	J2.5 - WALL ³
	J2.8 - EARTH BANK ³
	HEDGEROWS UNAFFECTED ⁴
	HEDGEROWS AFFECTED/MANAGED ¹
	HEDGEROWS REMOVED ¹

NOTES

1: REFER TO THE TREES AND HEDGES POTENTIALLY AFFECTED PLANS (DOCUMENT 4.11) FOR THE TREES AND HEDGEROWS NOT AFFECTED/POTENTIALLY AFFECTED BY THE PROPOSED DEVELOPMENT.

2: REFER TO APPENDIX 9.5 HEDGEROW REPORT (DOCUMENT 5.9.2.5) FOR HEDGEROWS RESULTS AND CLODDIAU SURVEY RESULTS.

3: REFER TO APPENDIX 9.3 PHASE 1 HABITAT SURVEY REPORT (DOCUMENT 5.9.2.3) FOR HEDGEROWS AND FULL PHASE 1 RESULTS.

4: THESE REFER TO TREES AND HEDGES IDENTIFIED AS POTENTIALLY AFFECTED AND RETAINED ON THE TREES AND HEDGES POTENTIALLY AFFECTED (DOCUMENT 4.11) PLANS.

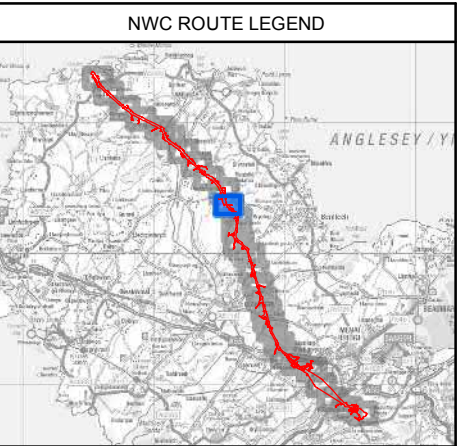
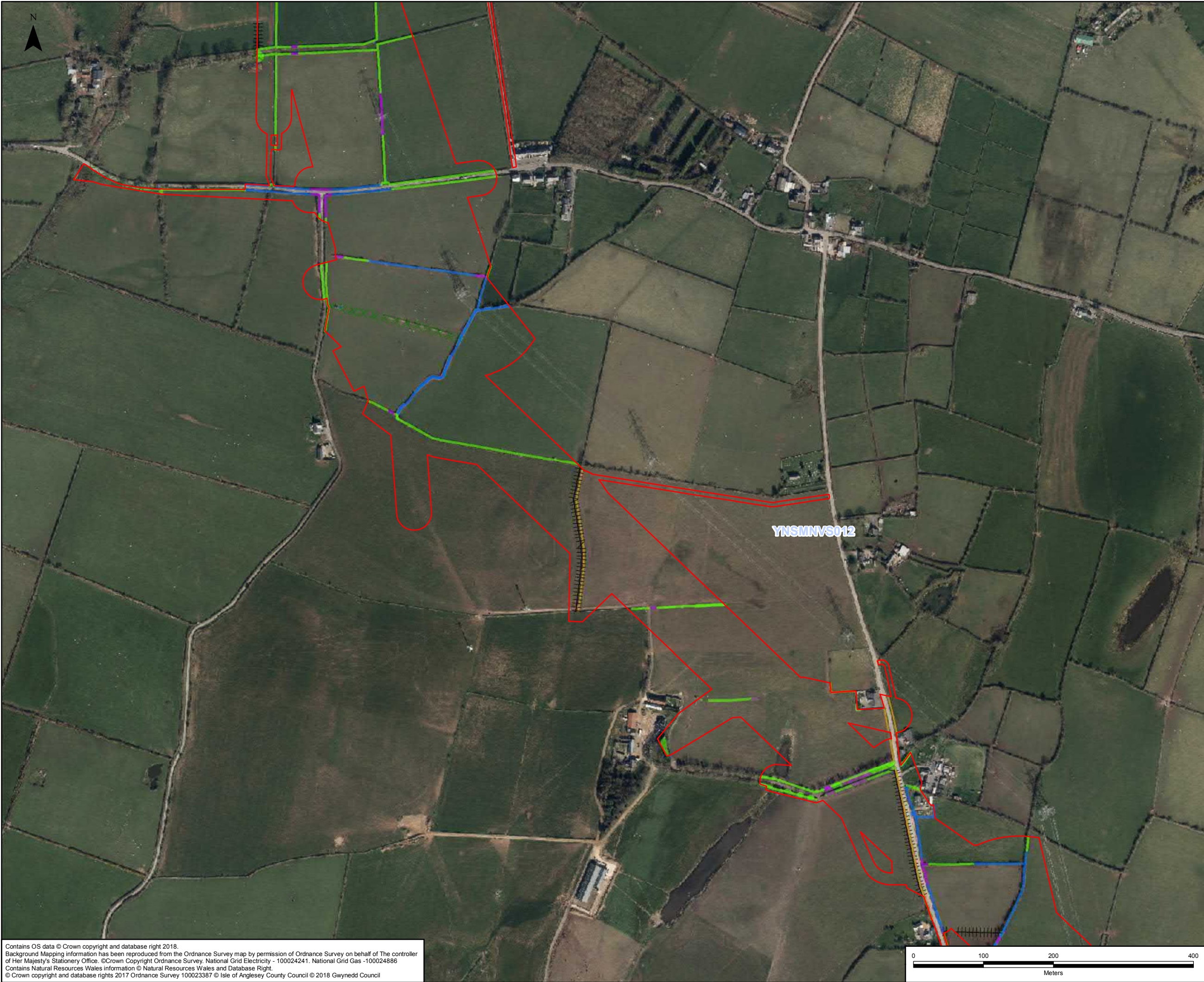
5: REFER TO FIGURE 7.8 (DOCUMENT 5.7.1.8), FIGURE 7.9 (DOCUMENT 5.7.1.9) AND APPENDIX 7.2, VSAA CHARACTER ASSESSMENT (DOCUMENT 5.7.2.2) FOR FURTHER DETAILS.

A	01/08/2018	ENVIRONMENTAL STATEMENT	JB	RG	SG
Rev	Date	Description	GIS	Chk	App

Scheme: NORTH WALES CONNECTION PROJECT					
Document Number: 5.7.1.17					
Document Title: FIGURE 7.17 EFFECTS ON LANDSCAPE ELEMENTS SECTION C					
Creator:	Date:	Checker:	Date:	Approver:	Date:
JB	01/08/2018	RG	01/08/2018	SG	01/08/2018
Document Type:	Scale:	Format:	Sheets:	Rev:	
FIGURE	1:5,000	A3	10 of 29	A	

Contains OS data © Crown copyright and database right 2018.
Background Mapping information has been reproduced from the Ordnance Survey map by permission of Ordnance Survey on behalf of The controller of Her Majesty's Stationery Office. © Crown Copyright Ordnance Survey. National Grid Electricity - 100024241. National Grid Gas - 100024886
Contains Natural Resources Wales information © Natural Resources Wales and Database Right.
© Crown copyright and database rights 2017 Ordnance Survey 100023387 © Isle of Anglesey County Council © 2018 Gwynedd Council





LEGEND	
	ORDER LIMITS
	SECTION CUTLINES
	LANDMAP VISUAL AND SENSORY ASPECT AREAS ⁵
TREES	
	NOT AFFECTED ⁴
	TREES AFFECTED/MANAGED ¹
	TREES REMOVED ¹
	TREE PRESERVATION ORDER
FIELD BOUNDARIES	
	A2.2 SCATTERED SCRUB
	CONFIRMED CLODDIAU ²
	POTENTIAL CLODDIAU ²
	POTENTIAL CRAWIAU
	J2.4 - FENCE ³
	J2.5 - WALL ³
	J2.8 - EARTH BANK ³
	HEDGEROWS UNAFFECTED ⁴
	HEDGEROWS AFFECTED/MANAGED ¹
	HEDGEROWS REMOVED ¹

NOTES	
1: REFER TO THE TREES AND HEDGES POTENTIALLY AFFECTED PLANS (DOCUMENT 4.11) FOR THE TREES AND HEDGEROWS NOT AFFECTED/POTENTIALLY AFFECTED BY THE PROPOSED DEVELOPMENT.	
2: REFER TO APPENDIX 9.5 HEDGEROW REPORT (DOCUMENT 5.9.2.5) FOR HEDGEROWS RESULTS AND CLODDIAU SURVEY RESULTS.	
3: REFER TO APPENDIX 9.3 PHASE 1 HABITAT SURVEY REPORT (DOCUMENT 5.9.2.3) FOR HEDGEROWS AND FULL PHASE 1 RESULTS.	
4: THESE REFER TO TREES AND HEDGES IDENTIFIED AS POTENTIALLY AFFECTED AND RETAINED ON THE TREES AND HEDGES POTENTIALLY AFFECTED (DOCUMENT 4.11) PLANS.	
5: REFER TO FIGURE 7.8 (DOCUMENT 5.7.1.8), FIGURE 7.9 (DOCUMENT 5.7.1.9) AND APPENDIX 7.2, VSAA CHARACTER ASSESSMENT (DOCUMENT 5.7.2.2) FOR FURTHER DETAILS.	

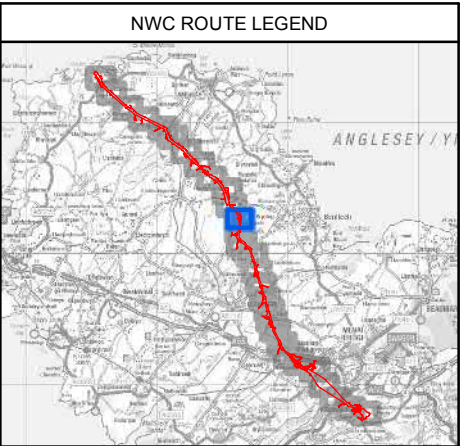
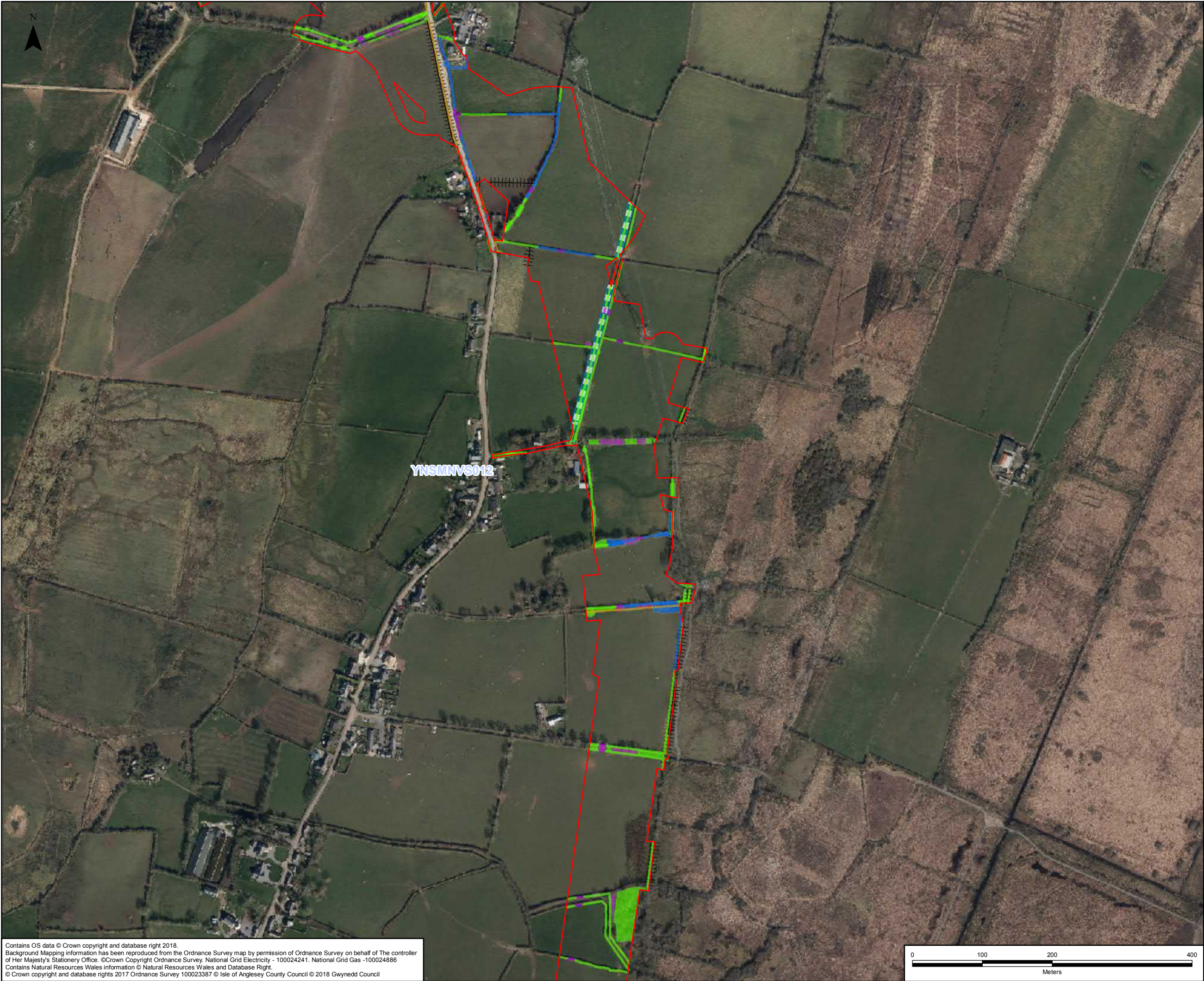
A	01/08/2018	ENVIRONMENTAL STATEMENT	JB	RG	SG
Rev	Date	Description	GIS	Chk	App

nationalgrid	
Scheme:	NORTH WALES CONNECTION PROJECT
Document Number:	5.7.1.17
Document Title:	FIGURE 7.17 EFFECTS ON LANDSCAPE ELEMENTS SECTION C

Creator:	Date:	Checker:	Date:	Approver:	Date:
JB	01/08/2018	RG	01/08/2018	SG	01/08/2018
Document Type:	Scale:	Format:	Sheets:	Rev:	
FIGURE	1:5,000	A3	11 of 29	A	

Contains OS data © Crown copyright and database right 2018.
Background Mapping information has been reproduced from the Ordnance Survey map by permission of Ordnance Survey on behalf of The controller of Her Majesty's Stationery Office. ©Crown Copyright Ordnance Survey. National Grid Electricity - 100024241. National Grid Gas - 100024886
Contains Natural Resources Wales information © Natural Resources Wales and Database Right.
© Crown copyright and database rights 2017 Ordnance Survey 100023387 © Isle of Anglesey County Council © 2018 Gwynedd Council





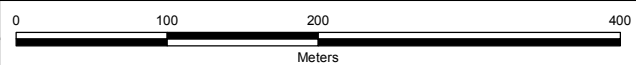
LEGEND	
	ORDER LIMITS
	SECTION CUTLINES
	LANDMAP VISUAL AND SENSORY ASPECT AREAS ⁵
TREES	
	NOT AFFECTED ⁴
	TREES AFFECTED/MANAGED ¹
	TREES REMOVED ¹
	TREE PRESERVATION ORDER
	ANCIENT WOODLAND
FIELD BOUNDARIES	
	A2.2 SCATTERED SCRUB
	CONFIRMED CLODDIAU ²
	POTENTIAL CLODDIAU ²
	POTENTIAL CRAWIAU
	J2.4 - FENCE ³
	J2.5 - WALL ³
	J2.8 - EARTH BANK ³
	HEDGEROWS UNAFFECTED ⁴
	HEDGEROWS AFFECTED/MANAGED ¹
	HEDGEROWS REMOVED ¹

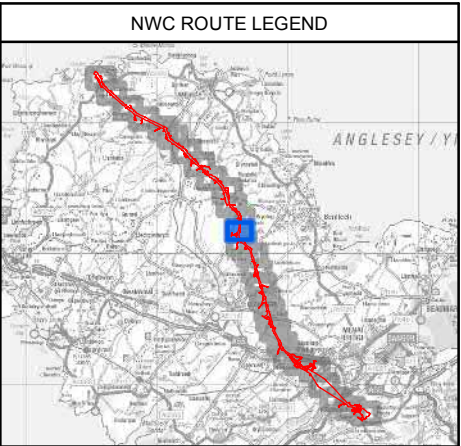
NOTES	
1: REFER TO THE TREES AND HEDGES POTENTIALLY AFFECTED PLANS (DOCUMENT 4.11) FOR THE TREES AND HEDGEROWS NOT AFFECTED/POTENTIALLY AFFECTED BY THE PROPOSED DEVELOPMENT.	
2: REFER TO APPENDIX 9.5 HEDGEROW REPORT (DOCUMENT 5.9.2.5) FOR HEDGEROWS RESULTS AND CLODDIAU SURVEY RESULTS.	
3: REFER TO APPENDIX 9.3 PHASE 1 HABITAT SURVEY REPORT (DOCUMENT 5.9.2.3) FOR HEDGEROWS AND FULL PHASE 1 RESULTS.	
4: THESE REFER TO TREES AND HEDGES IDENTIFIED AS POTENTIALLY AFFECTED AND RETAINED ON THE TREES AND HEDGES POTENTIALLY AFFECTED (DOCUMENT 4.11) PLANS.	
5: REFER TO FIGURE 7.8 (DOCUMENT 5.7.1.8), FIGURE 7.9 (DOCUMENT 5.7.1.9) AND APPENDIX 7.2, VSAA CHARACTER ASSESSMENT (DOCUMENT 5.7.2.2) FOR FURTHER DETAILS.	

A	01/08/2018	ENVIRONMENTAL STATEMENT	JB	RG	SG
Rev	Date	Description	GIS	Chk	App

nationalgrid					
Scheme: NORTH WALES CONNECTION PROJECT					
Document Number: 5.7.1.17					
Document Title: FIGURE 7.17 EFFECTS ON LANDSCAPE ELEMENTS SECTION C					
Creator: JB	Date: 01/08/2018	Checker: RG	Date: 01/08/2018	Approver: SG	Date: 01/08/2018
Document Type: FIGURE	Scale: 1:5,000	Format: A3	Sheets: 12 of 29	Rev: A	

Contains OS data © Crown copyright and database right 2018.
Background Mapping information has been reproduced from the Ordnance Survey map by permission of Ordnance Survey on behalf of The controller of Her Majesty's Stationery Office. ©Crown Copyright Ordnance Survey. National Grid Electricity - 100024241. National Grid Gas -100024886
Contains Natural Resources Wales information © Natural Resources Wales and Database Right.
© Crown copyright and database rights 2017 Ordnance Survey 100023387 © Isle of Anglesey County Council © 2018 Gwynedd Council





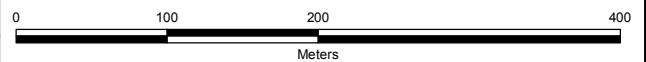
LEGEND	
	ORDER LIMITS
	SECTION CUTLINES
	LANDMAP VISUAL AND SENSORY ASPECT AREAS ⁵
TREES	
	NOT AFFECTED ⁴
	TREES AFFECTED/MANAGED ¹
	TREES REMOVED ¹
	TREE PRESERVATION ORDER
	ANCIENT WOODLAND
FIELD BOUNDARIES	
	A2.2 SCATTERED SCRUB
	CONFIRMED CLODDIAU ²
	POTENTIAL CLODDIAU ²
	POTENTIAL CRAWIAU
	J2.4 - FENCE ³
	J2.5 - WALL ³
	J2.8 - EARTH BANK ³
	HEDGEROWS UNAFFECTED ⁴
	HEDGEROWS AFFECTED/MANAGED ¹
	HEDGEROWS REMOVED ¹

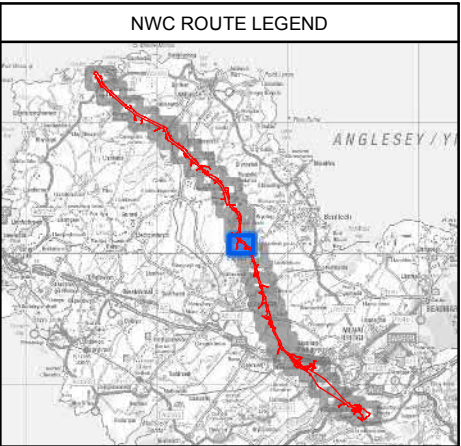
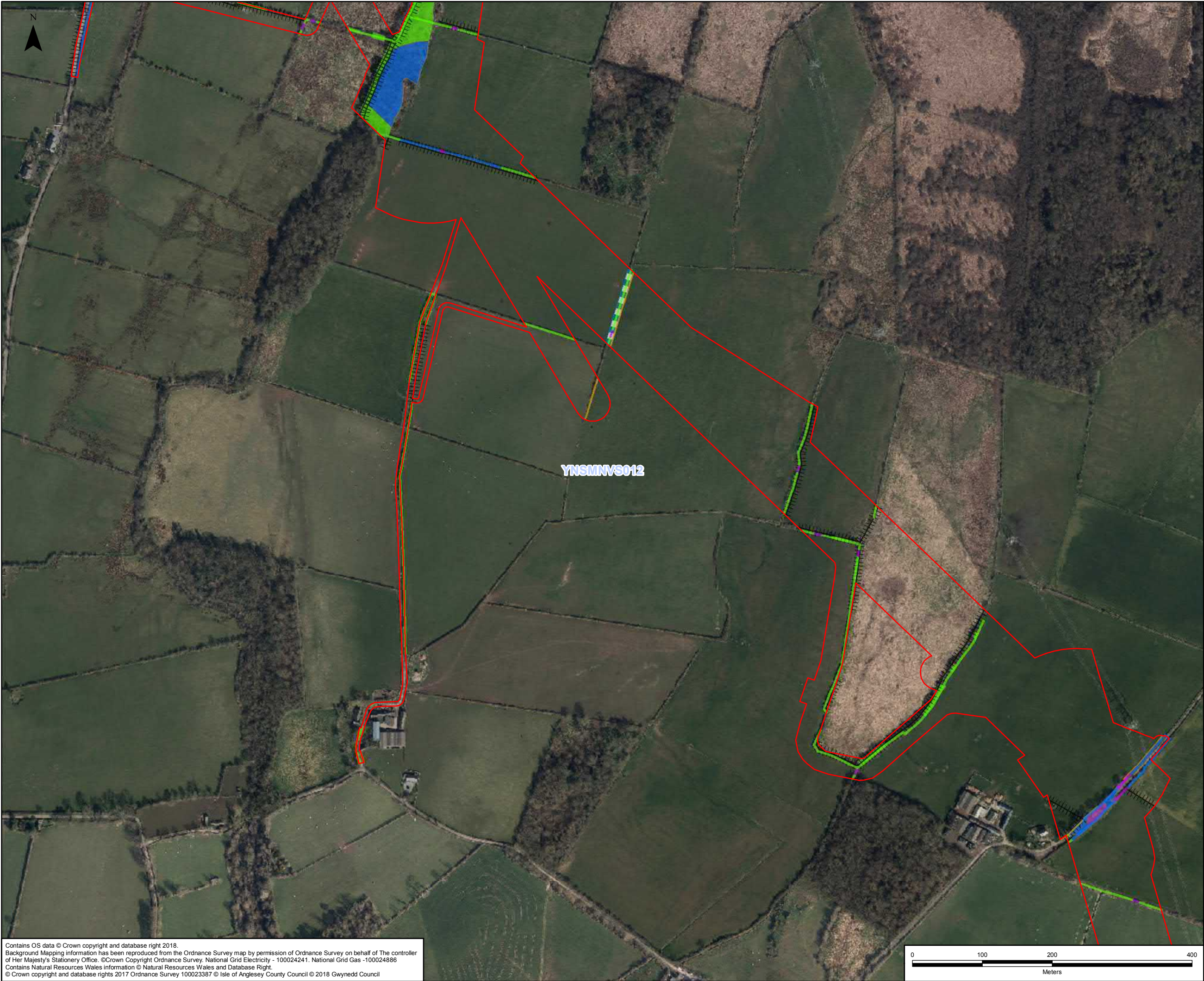
NOTES	
1: REFER TO THE TREES AND HEDGES POTENTIALLY AFFECTED PLANS (DOCUMENT 4.11) FOR THE TREES AND HEDGEROWS NOT AFFECTED/POTENTIALLY AFFECTED BY THE PROPOSED DEVELOPMENT.	
2: REFER TO APPENDIX 9.5 HEDGEROW REPORT (DOCUMENT 5.9.2.5) FOR HEDGEROWS RESULTS AND CLODDIAU SURVEY RESULTS.	
3: REFER TO APPENDIX 9.3 PHASE 1 HABITAT SURVEY REPORT (DOCUMENT 5.9.2.3) FOR HEDGEROWS AND FULL PHASE 1 RESULTS.	
4: THESE REFER TO TREES AND HEDGES IDENTIFIED AS POTENTIALLY AFFECTED AND RETAINED ON THE TREES AND HEDGES POTENTIALLY AFFECTED (DOCUMENT 4.11) PLANS.	
5: REFER TO FIGURE 7.8 (DOCUMENT 5.7.1.8), FIGURE 7.9 (DOCUMENT 5.7.1.9) AND APPENDIX 7.2, VSAA CHARACTER ASSESSMENT (DOCUMENT 5.7.2.2) FOR FURTHER DETAILS.	

A	01/08/2018	ENVIRONMENTAL STATEMENT	JB	RG	SG
Rev	Date	Description	GIS	Chk	App


Scheme: NORTH WALES CONNECTION PROJECT					
Document Number: 5.7.1.17					
Document Title: FIGURE 7.17 EFFECTS ON LANDSCAPE ELEMENTS SECTION C					
Creator: JB	Date: 01/08/2018	Checker: RG	Date: 01/08/2018	Approver: SG	Date: 01/08/2018
Document Type: FIGURE	Scale: 1:5,000	Format: A3	Sheets: 13 of 29	Rev: A	


Contains OS data © Crown copyright and database right 2018.
Background Mapping information has been reproduced from the Ordnance Survey map by permission of Ordnance Survey on behalf of The controller of Her Majesty's Stationery Office. ©Crown Copyright Ordnance Survey. National Grid Electricity - 100024241. National Grid Gas -100024886
Contains Natural Resources Wales information © Natural Resources Wales and Database Right.
© Crown copyright and database rights 2017 Ordnance Survey 100023387 © Isle of Anglesey County Council © 2018 Gwynedd Council







LEGEND


 ORDER LIMITS - OPTION A


 SECTION CUTLINES


 LANDMAP VISUAL AND SENSORY ASPECT AREAS⁵


TREES

 NOT AFFECTED⁴


 TREES AFFECTED/MANAGED¹


 TREES REMOVED¹


 TREE PRESERVATION ORDER


 ANCIENT WOODLAND


FIELD BOUNDARIES


 A2.2 SCATTERED SCRUB


 CONFIRMED CLODDIAU²


 POTENTIAL CLODDIAU²


 POTENTIAL CRAWIAU


 J2.4 - FENCE³

 J2.5 - WALL³

 J2.8 - EARTH BANK³

 HEDGEROWS UNAFFECTED⁴

 HEDGEROWS AFFECTED/MANAGED¹

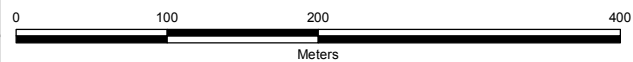
 HEDGEROWS REMOVED¹

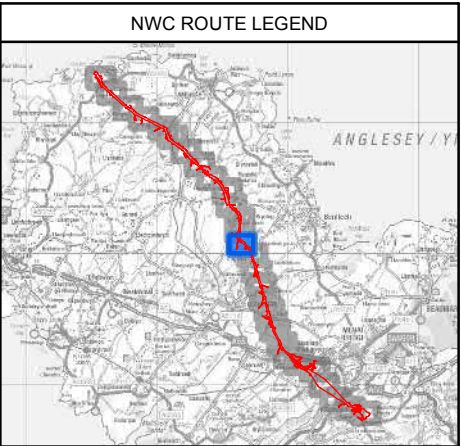
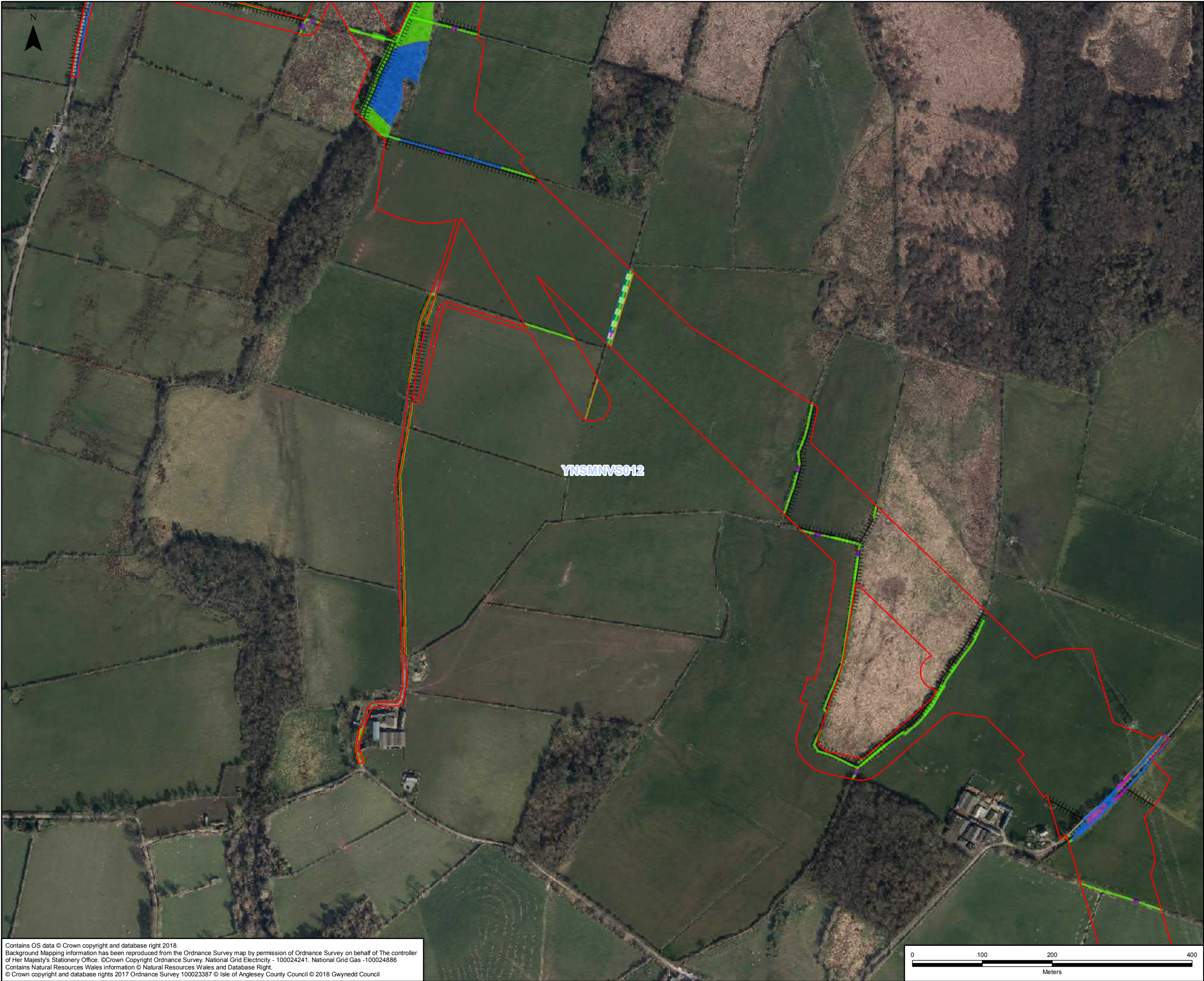
NOTES					
1: REFER TO THE TREES AND HEDGES POTENTIALLY AFFECTED PLANS (DOCUMENT 4.11) FOR THE TREES AND HEDGEROWS NOT AFFECTED/POTENTIALLY AFFECTED BY THE PROPOSED DEVELOPMENT.					
2: REFER TO APPENDIX 9.5 HEDGEROW REPORT (DOCUMENT 5.9.2.5) FOR HEDGEROWS RESULTS AND CLODDIAU SURVEY RESULTS.					
3: REFER TO APPENDIX 9.3 PHASE 1 HABITAT SURVEY REPORT (DOCUMENT 5.9.2.3) FOR HEDGEROWS AND FULL PHASE 1 RESULTS.					
4: THESE REFER TO TREES AND HEDGES IDENTIFIED AS POTENTIALLY AFFECTED AND RETAINED ON THE TREES AND HEDGES POTENTIALLY AFFECTED (DOCUMENT 4.11) PLANS.					
5: REFER TO FIGURE 7.8 (DOCUMENT 5.7.1.8), FIGURE 7.9 (DOCUMENT 5.7.1.9) AND APPENDIX 7.2, VSAA CHARACTER ASSESSMENT (DOCUMENT 5.7.2.2) FOR FURTHER DETAILS.					

A	01/08/2018	ENVIRONMENTAL STATEMENT	JB	RG	SG
Rev	Date	Description	GIS	Chk	App

Scheme: NORTH WALES CONNECTION PROJECT					
Document Number: 5.7.1.17					
Document Title: FIGURE 7.17 EFFECTS ON LANDSCAPE ELEMENTS SECTION C OPTION A					
Creator: JB	Date: 01/08/2018	Checker: RG	Date: 01/08/2018	Approver: SG	Date: 01/08/2018
Document Type: FIGURE	Scale: 1:5,000	Format: A3	Sheets: 14 of 29 Option A	Rev: A	

Contains OS data © Crown copyright and database right 2018.
Background Mapping information has been reproduced from the Ordnance Survey map by permission of Ordnance Survey on behalf of The controller of Her Majesty's Stationery Office. ©Crown Copyright Ordnance Survey. National Grid Electricity - 100024241. National Grid Gas -100024886
Contains Natural Resources Wales information © Natural Resources Wales and Database Right.
© Crown copyright and database rights 2017 Ordnance Survey 100023387 © Isle of Anglesey County Council © 2018 Gwynedd Council





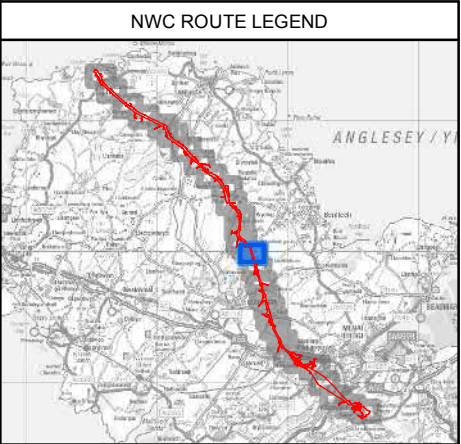
LEGEND	
	ORDER LIMITS - OPTION B
	SECTION CUTLINES
	LANDMAP VISUAL AND SENSORY ASPECT AREAS ⁵
TREES	
	NOT AFFECTED ⁴
	TREES AFFECTED/MANAGED ¹
	TREES REMOVED ¹
	TREE PRESERVATION ORDER
	ANCIENT WOODLAND
FIELD BOUNDARIES	
	A2.2 SCATTERED SCRUB
	CONFIRMED CLODDIAU ²
	POTENTIAL CLODDIAU ²
	POTENTIAL CRAWIAU
	J2.4 - FENCE ³
	J2.5 - WALL ³
	J2.8 - EARTH BANK ³
	HEDGEROWS UNAFFECTED ⁴
	HEDGEROWS AFFECTED/MANAGED ¹
	HEDGEROWS REMOVED ¹

NOTES	
1: REFER TO THE TREES AND HEDGES POTENTIALLY AFFECTED PLANS (DOCUMENT 4.11) FOR THE TREES AND HEDGEROWS NOT AFFECTED/POTENTIALLY AFFECTED BY THE PROPOSED DEVELOPMENT.	
2: REFER TO APPENDIX 9.5 HEDGEROW REPORT (DOCUMENT 5.9.2.5) FOR HEDGEROWS RESULTS AND CLODDIAU SURVEY RESULTS.	
3: REFER TO APPENDIX 9.3 PHASE 1 HABITAT SURVEY REPORT (DOCUMENT 5.9.2.3) FOR HEDGEROWS AND FULL PHASE 1 RESULTS.	
4: THESE REFER TO TREES AND HEDGES IDENTIFIED AS POTENTIALLY AFFECTED AND RETAINED ON THE TREES AND HEDGES POTENTIALLY AFFECTED (DOCUMENT 4.11) PLANS.	
5: REFER TO FIGURE 7.8 (DOCUMENT 5.7.1.8), FIGURE 7.9 (DOCUMENT 5.7.1.9) AND APPENDIX 7.2, VSAA CHARACTER ASSESSMENT (DOCUMENT 5.7.2.2) FOR FURTHER DETAILS.	

A	01/08/2018	ENVIRONMENTAL STATEMENT	JB	RG	SG
Rev	Date	Description	GIS	Chk	App

Scheme: NORTH WALES CONNECTION PROJECT					
Document Number: 5.7.1.17					
Document Title: FIGURE 7.17 EFFECTS ON LANDSCAPE ELEMENTS SECTION C OPTION B					
Creator: JB	Date: 01/08/2018	Checker: RG	Date: 01/08/2018	Approver: SG	Date: 01/08/2018
Document Type: FIGURE	Scale: 1:5,000	Format: A3	Sheets: 14 of 29 Option B	Rev: A	

Contains OS data © Crown copyright and database right 2018.
Background Mapping information has been reproduced from the Ordnance Survey map by permission of Ordnance Survey on behalf of The controller of Her Majesty's Stationery Office. ©Crown Copyright Ordnance Survey. National Grid Electricity - 100024241. National Grid Gas -100024886
Contains Natural Resources Wales information © Natural Resources Wales and Database Right.
© Crown copyright and database rights 2017 Ordnance Survey 100023387 © Isle of Anglesey County Council © 2018 Gwynedd Council



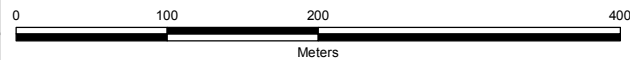
LEGEND	
	ORDER LIMITS - OPTION A
	SECTION CUTLINES
	LANDMAP VISUAL AND SENSORY ASPECT AREAS ⁵
TREES	
	NOT AFFECTED ⁴
	TREES AFFECTED/MANAGED ¹
	TREES REMOVED ¹
	TREE PRESERVATION ORDER
	ANCIENT WOODLAND
FIELD BOUNDARIES	
	A2.2 SCATTERED SCRUB
	CONFIRMED CLODDIAU ²
	POTENTIAL CLODDIAU ²
	POTENTIAL CRAWIAU
	J2.4 - FENCE ³
	J2.5 - WALL ³
	J2.8 - EARTH BANK ³
	HEDGEROWS UNAFFECTED ⁴
	HEDGEROWS AFFECTED/MANAGED ¹
	HEDGEROWS REMOVED ¹

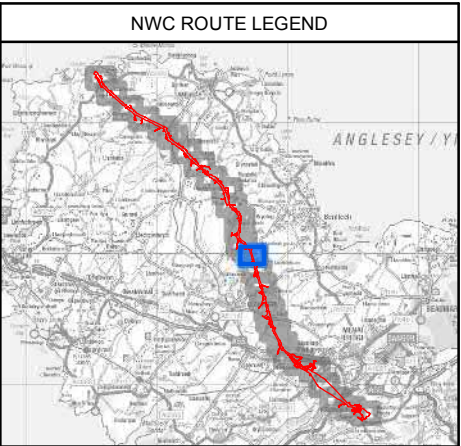
NOTES	
1: REFER TO THE TREES AND HEDGES POTENTIALLY AFFECTED PLANS (DOCUMENT 4.11) FOR THE TREES AND HEDGEROWS NOT AFFECTED/POTENTIALLY AFFECTED BY THE PROPOSED DEVELOPMENT.	
2: REFER TO APPENDIX 9.5 HEDGEROW REPORT (DOCUMENT 5.9.2.5) FOR HEDGEROWS RESULTS AND CLODDIAU SURVEY RESULTS.	
3: REFER TO APPENDIX 9.3 PHASE 1 HABITAT SURVEY REPORT (DOCUMENT 5.9.2.3) FOR HEDGEROWS AND FULL PHASE 1 RESULTS.	
4: THESE REFER TO TREES AND HEDGES IDENTIFIED AS POTENTIALLY AFFECTED AND RETAINED ON THE TREES AND HEDGES POTENTIALLY AFFECTED (DOCUMENT 4.11) PLANS.	
5: REFER TO FIGURE 7.8 (DOCUMENT 5.7.1.8), FIGURE 7.9 (DOCUMENT 5.7.1.9) AND APPENDIX 7.2, VSAA CHARACTER ASSESSMENT (DOCUMENT 5.7.2.2) FOR FURTHER DETAILS.	

A	01/08/2018	ENVIRONMENTAL STATEMENT	JB	RG	SG
Rev	Date	Description	GIS	Chk	App

Scheme: NORTH WALES CONNECTION PROJECT					
Document Number: 5.7.1.17					
Document Title: FIGURE 7.17 EFFECTS ON LANDSCAPE ELEMENTS SECTION C OPTION A					
Creator: JB	Date: 01/08/2018	Checker: RG	Date: 01/08/2018	Approver: SG	Date: 01/08/2018
Document Type: FIGURE	Scale: 1:5,000	Format: A3	Sheets: 15 of 29 Option A	Rev: A	

Contains OS data © Crown copyright and database right 2018.
Background Mapping information has been reproduced from the Ordnance Survey map by permission of Ordnance Survey on behalf of The controller of Her Majesty's Stationery Office. ©Crown Copyright Ordnance Survey. National Grid Electricity - 100024241. National Grid Gas - 100024886
Contains Natural Resources Wales information © Natural Resources Wales and Database Right.
© Crown copyright and database rights 2017 Ordnance Survey 100023387 © Isle of Anglesey County Council © 2018 Gwynedd Council





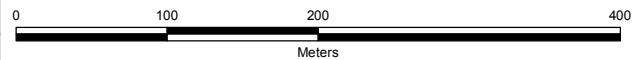
LEGEND	
	ORDER LIMITS - OPTION B
	SECTION CUTLINES
	LANDMAP VISUAL AND SENSORY ASPECT AREAS ⁵
TREES	
	NOT AFFECTED ⁴
	TREES AFFECTED/MANAGED ¹
	TREES REMOVED ¹
	TREE PRESERVATION ORDER
ANCIENT WOODLAND	
	A2.2 SCATTERED SCRUB
	CONFIRMED CLODDIAU ²
	POTENTIAL CLODDIAU ²
	POTENTIAL CRAWIAU
	J2.4 - FENCE ³
	J2.5 - WALL ³
	J2.8 - EARTH BANK ³
	HEDGEROWS UNAFFECTED ⁴
	HEDGEROWS AFFECTED/MANAGED ¹
	HEDGEROWS REMOVED ¹

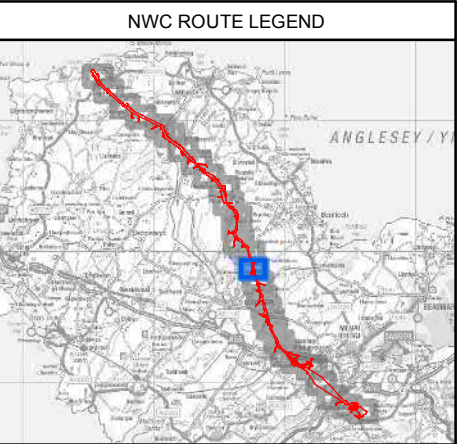
NOTES	
1: REFER TO THE TREES AND HEDGES POTENTIALLY AFFECTED PLANS (DOCUMENT 4.11) FOR THE TREES AND HEDGEROWS NOT AFFECTED/POTENTIALLY AFFECTED BY THE PROPOSED DEVELOPMENT.	
2: REFER TO APPENDIX 9.5 HEDGEROW REPORT (DOCUMENT 5.9.2.5) FOR HEDGEROWS RESULTS AND CLODDIAU SURVEY RESULTS.	
3: REFER TO APPENDIX 9.3 PHASE 1 HABITAT SURVEY REPORT (DOCUMENT 5.9.2.3) FOR HEDGEROWS AND FULL PHASE 1 RESULTS.	
4: THESE REFER TO TREES AND HEDGES IDENTIFIED AS POTENTIALLY AFFECTED AND RETAINED ON THE TREES AND HEDGES POTENTIALLY AFFECTED (DOCUMENT 4.11) PLANS.	
5: REFER TO FIGURE 7.8 (DOCUMENT 5.7.1.8), FIGURE 7.9 (DOCUMENT 5.7.1.9) AND APPENDIX 7.2, VSAA CHARACTER ASSESSMENT (DOCUMENT 5.7.2.2) FOR FURTHER DETAILS.	

A	01/08/2018	ENVIRONMENTAL STATEMENT	JB	RG	SG
Rev	Date	Description	GIS	Chk	App

nationalgrid					
Scheme: NORTH WALES CONNECTION PROJECT					
Document Number: 5.7.1.17					
Document Title: FIGURE 7.17 EFFECTS ON LANDSCAPE ELEMENTS SECTION C OPTION B					
Creator: JB	Date: 01/08/2018	Checker: RG	Date: 01/08/2018	Approver: SG	Date: 01/08/2018
Document Type: FIGURE	Scale: 1:5,000	Format: A3	Sheets: 15 of 29 Option B	Rev: A	

Contains OS data © Crown copyright and database right 2018.
Background Mapping information has been reproduced from the Ordnance Survey map by permission of Ordnance Survey on behalf of The controller of Her Majesty's Stationery Office. ©Crown Copyright Ordnance Survey. National Grid Electricity - 100024241. National Grid Gas - 100024886
Contains Natural Resources Wales information © Natural Resources Wales and Database Right.
© Crown copyright and database rights 2017 Ordnance Survey 100023387 © Isle of Anglesey County Council © 2018 Gwynedd Council





LEGEND	
	ORDER LIMITS - OPTION A
	SECTION CUTLINES
	LANDMAP VISUAL AND SENSORY ASPECT AREAS ⁵
TREES	
	NOT AFFECTED ⁴
	TREES AFFECTED/MANAGED ¹
	TREES REMOVED ¹
	TREE PRESERVATION ORDER
	ANCIENT WOODLAND
FIELD BOUNDARIES	
	A2.2 SCATTERED SCRUB
	CONFIRMED CLODDIAU ²
	POTENTIAL CLODDIAU ²
	POTENTIAL CRAWIAU
	J2.4 - FENCE ³
	J2.5 - WALL ³
	J2.8 - EARTH BANK ³
	HEDGEROWS UNAFFECTED ⁴
	HEDGEROWS AFFECTED/MANAGED ¹
	HEDGEROWS REMOVED ¹

NOTES

1: REFER TO THE TREES AND HEDGES POTENTIALLY AFFECTED PLANS (DOCUMENT 4.11) FOR THE TREES AND HEDGEROWS NOT AFFECTED/POTENTIALLY AFFECTED BY THE PROPOSED DEVELOPMENT.

2: REFER TO APPENDIX 9.5 HEDGEROW REPORT (DOCUMENT 5.9.2.5) FOR HEDGEROWS RESULTS AND CLODDIAU SURVEY RESULTS.

3: REFER TO APPENDIX 9.3 PHASE 1 HABITAT SURVEY REPORT (DOCUMENT 5.9.2.3) FOR HEDGEROWS AND FULL PHASE 1 RESULTS.

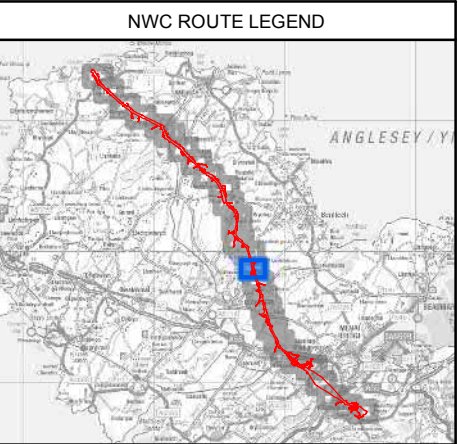
4: THESE REFER TO TREES AND HEDGES IDENTIFIED AS POTENTIALLY AFFECTED AND RETAINED ON THE TREES AND HEDGES POTENTIALLY AFFECTED (DOCUMENT 4.11) PLANS.

5: REFER TO FIGURE 7.8 (DOCUMENT 5.7.1.8), FIGURE 7.9 (DOCUMENT 5.7.1.9) AND APPENDIX 7.2, VSAA CHARACTER ASSESSMENT (DOCUMENT 5.7.2.2) FOR FURTHER DETAILS.

A	01/08/2018	ENVIRONMENTAL STATEMENT	JB	RG	SG
Rev	Date	Description	GIS	Chk	App

Scheme: NORTH WALES CONNECTION PROJECT					
Document Number: 5.7.1.17					
Document Title: FIGURE 7.17 EFFECTS ON LANDSCAPE ELEMENTS SECTION C OPTION A					
Creator: JB	Date: 01/08/2018	Checker: RG	Date: 01/08/2018	Approver: SG	Date: 01/08/2018
Document Type: FIGURE	Scale: 1:5,000	Format: A3	Sheets: 16 of 29 Option A	Rev: A	

Contains OS data © Crown copyright and database right 2018.
Background Mapping information has been reproduced from the Ordnance Survey map by permission of Ordnance Survey on behalf of The controller of Her Majesty's Stationery Office. ©Crown Copyright Ordnance Survey. National Grid Electricity - 100024241. National Grid Gas -100024886
Contains Natural Resources Wales information © Natural Resources Wales and Database Right.
© Crown copyright and database rights 2017 Ordnance Survey 100023387 © Isle of Anglesey County Council © 2018 Gwynedd Council



LEGEND	
	ORDER LIMITS - OPTION B
	SECTION CUTLINES
	LANDMAP VISUAL AND SENSORY ASPECT AREAS ⁵
TREES	
	NOT AFFECTED ⁴
	TREES AFFECTED/MANAGED ¹
	TREES REMOVED ¹
	TREE PRESERVATION ORDER
	ANCIENT WOODLAND
FIELD BOUNDARIES	
	A2.2 SCATTERED SCRUB
	CONFIRMED CLODDIAU ²
	POTENTIAL CLODDIAU ²
	POTENTIAL CRAWIAU
	J2.4 - FENCE ³
	J2.5 - WALL ³
	J2.8 - EARTH BANK ³
	HEDGEROWS UNAFFECTED ⁴
	HEDGEROWS AFFECTED/MANAGED ¹
	HEDGEROWS REMOVED ¹

NOTES

1: REFER TO THE TREES AND HEDGES POTENTIALLY AFFECTED PLANS (DOCUMENT 4.11) FOR THE TREES AND HEDGEROWS NOT AFFECTED/POTENTIALLY AFFECTED BY THE PROPOSED DEVELOPMENT.

2: REFER TO APPENDIX 9.5 HEDGEROW REPORT (DOCUMENT 5.9.2.5) FOR HEDGEROWS RESULTS AND CLODDIAU SURVEY RESULTS.

3: REFER TO APPENDIX 9.3 PHASE 1 HABITAT SURVEY REPORT (DOCUMENT 5.9.2.3) FOR HEDGEROWS AND FULL PHASE 1 RESULTS.

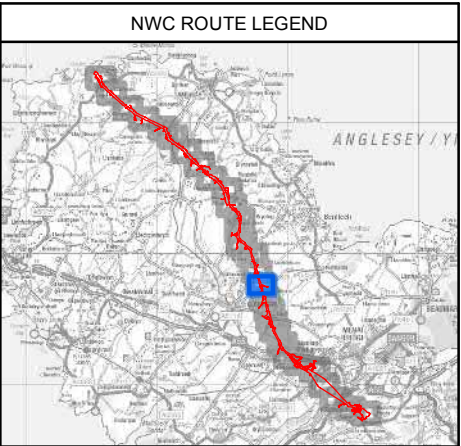
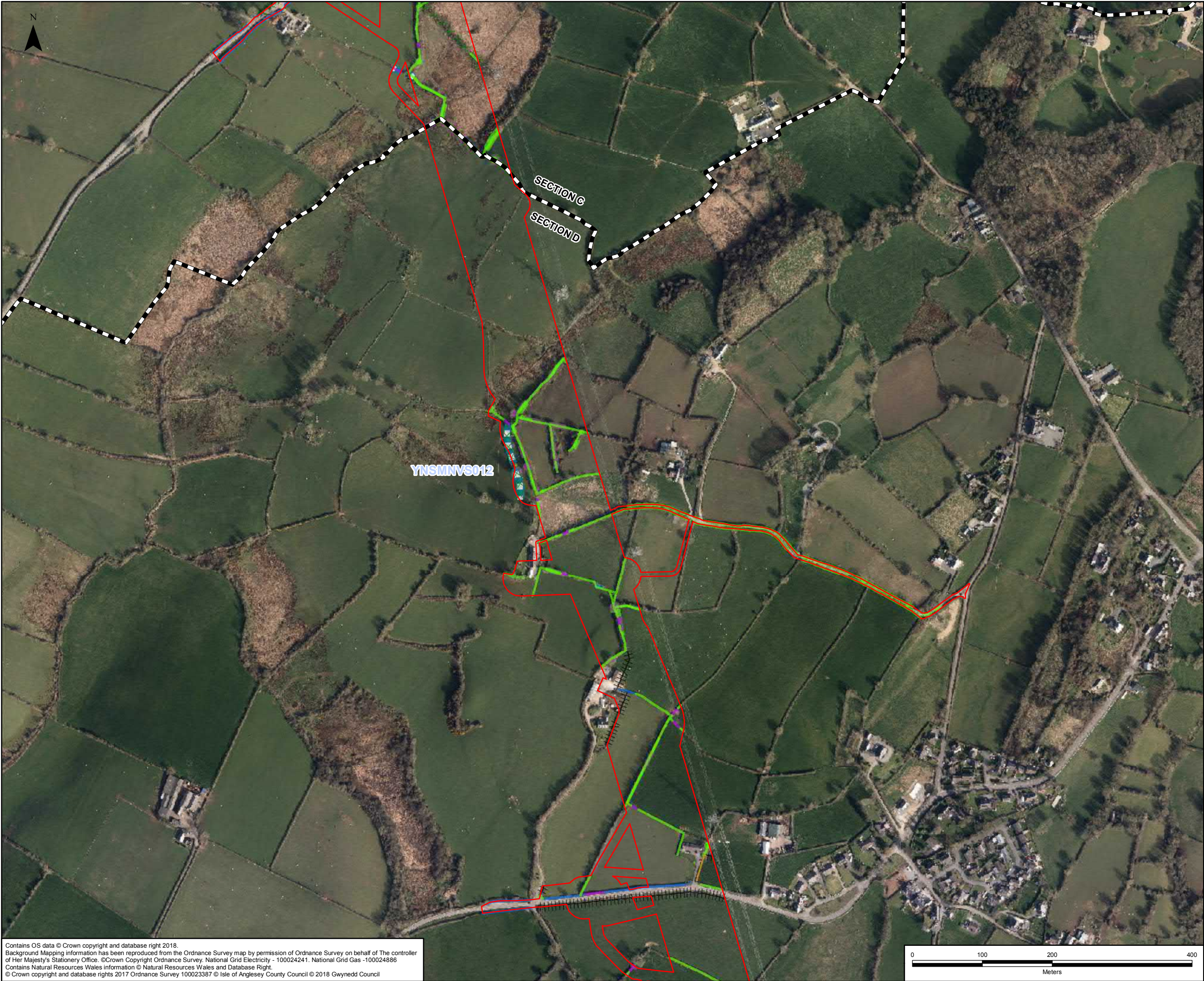
4: THESE REFER TO TREES AND HEDGES IDENTIFIED AS POTENTIALLY AFFECTED AND RETAINED ON THE TREES AND HEDGES POTENTIALLY AFFECTED (DOCUMENT 4.11) PLANS.

5: REFER TO FIGURE 7.8 (DOCUMENT 5.7.1.8), FIGURE 7.9 (DOCUMENT 5.7.1.9) AND APPENDIX 7.2, VSAA CHARACTER ASSESSMENT (DOCUMENT 5.7.2.2) FOR FURTHER DETAILS.

A	01/08/2018	ENVIRONMENTAL STATEMENT	JB	RG	SG
Rev	Date	Description	GIS	Chk	App

Scheme: NORTH WALES CONNECTION PROJECT					
Document Number: 5.7.1.17					
Document Title: FIGURE 7.17 EFFECTS ON LANDSCAPE ELEMENTS SECTION C OPTION B					
Creator: JB	Date: 01/08/2018	Checker: RG	Date: 01/08/2018	Approver: SG	Date: 01/08/2018
Document Type: FIGURE	Scale: 1:5,000	Format: A3	Sheets: 16 of 29 Option B	Rev: A	


Contains OS data © Crown copyright and database right 2018.
Background Mapping information has been reproduced from the Ordnance Survey map by permission of Ordnance Survey on behalf of The controller of Her Majesty's Stationery Office. ©Crown Copyright Ordnance Survey. National Grid Electricity - 100024241. National Grid Gas -100024886
Contains Natural Resources Wales information © Natural Resources Wales and Database Right.
© Crown copyright and database rights 2017 Ordnance Survey 100023387 © Isle of Anglesey County Council © 2018 Gwynedd Council



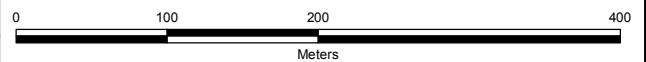
LEGEND	
	ORDER LIMITS - OPTION A
	SECTION CUTLINES
	LANDMAP VISUAL AND SENSORY ASPECT AREAS ⁵
TREES	
	NOT AFFECTED ⁴
	TREES AFFECTED/MANAGED ¹
	TREES REMOVED ¹
	TREE PRESERVATION ORDER
	ANCIENT WOODLAND
FIELD BOUNDARIES	
	A2.2 SCATTERED SCRUB
	CONFIRMED CLODDIAU ²
	POTENTIAL CLODDIAU ²
	POTENTIAL CRAWIAU
	J2.4 - FENCE ³
	J2.5 - WALL ³
	J2.8 - EARTH BANK ³
	HEDGEROWS UNAFFECTED ⁴
	HEDGEROWS AFFECTED/MANAGED ¹
	HEDGEROWS REMOVED ¹

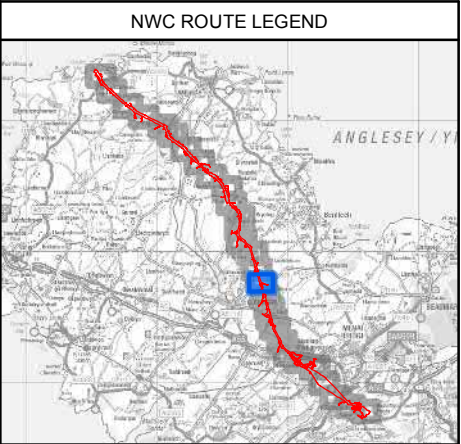
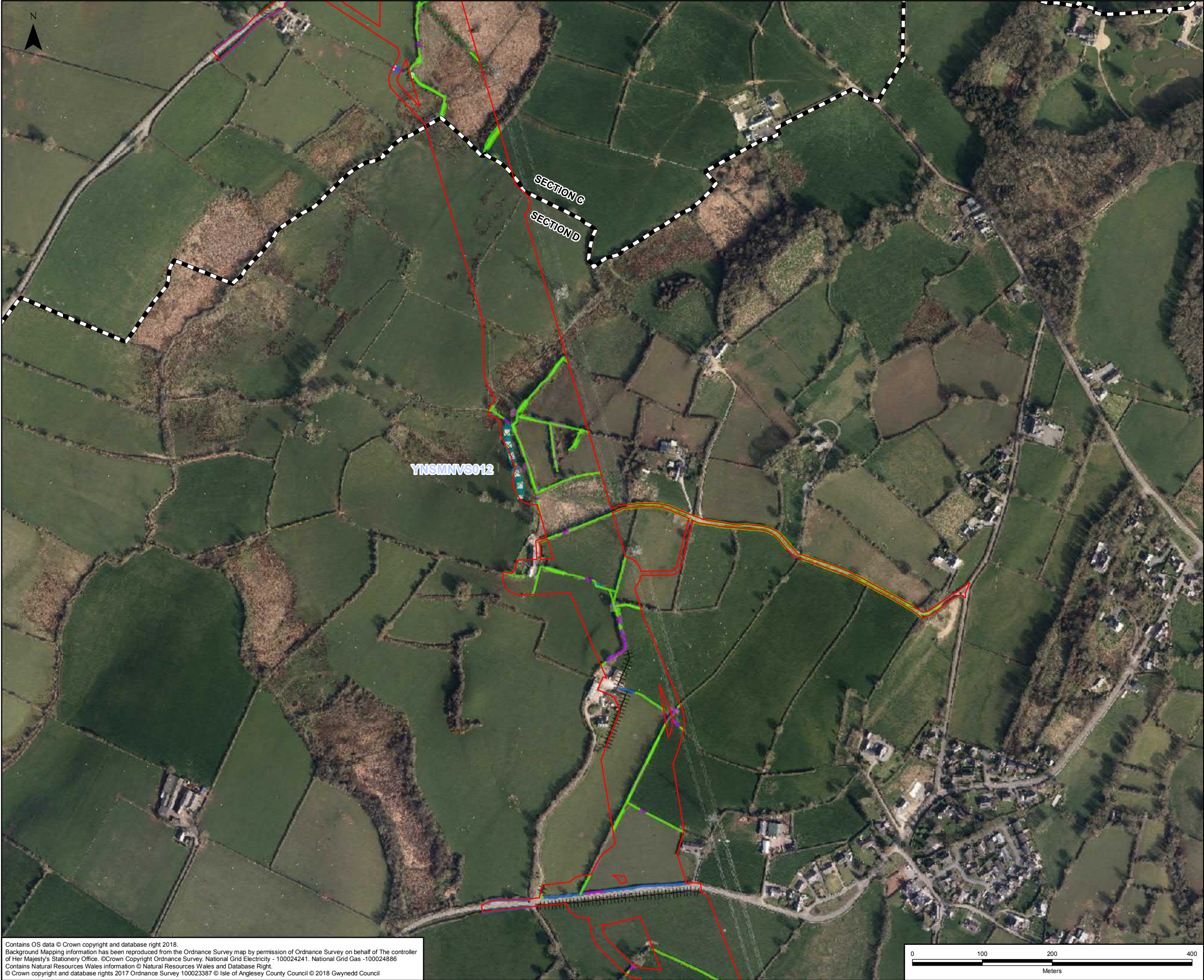
NOTES	
1: REFER TO THE TREES AND HEDGES POTENTIALLY AFFECTED PLANS (DOCUMENT 4.11) FOR THE TREES AND HEDGEROWS NOT AFFECTED/POTENTIALLY AFFECTED BY THE PROPOSED DEVELOPMENT.	
2: REFER TO APPENDIX 9.5 HEDGEROW REPORT (DOCUMENT 5.9.2.5) FOR HEDGEROWS RESULTS AND CLODDIAU SURVEY RESULTS.	
3: REFER TO APPENDIX 9.3 PHASE 1 HABITAT SURVEY REPORT (DOCUMENT 5.9.2.3) FOR HEDGEROWS AND FULL PHASE 1 RESULTS.	
4: THESE REFER TO TREES AND HEDGES IDENTIFIED AS POTENTIALLY AFFECTED AND RETAINED ON THE TREES AND HEDGES POTENTIALLY AFFECTED (DOCUMENT 4.11) PLANS.	
5: REFER TO FIGURE 7.8 (DOCUMENT 5.7.1.8), FIGURE 7.9 (DOCUMENT 5.7.1.9) AND APPENDIX 7.2, VSAA CHARACTER ASSESSMENT (DOCUMENT 5.7.2.2) FOR FURTHER DETAILS.	

A	01/08/2018	ENVIRONMENTAL STATEMENT	JB	RG	SG
Rev	Date	Description	GIS	Chk	App

					
Scheme: NORTH WALES CONNECTION PROJECT					
Document Number: 5.7.1.17					
Document Title: FIGURE 7.17 EFFECTS ON LANDSCAPE ELEMENTS SECTION D OPTION A					
Creator: JB	Date: 01/08/2018	Checker: RG	Date: 01/08/2018	Approver: SG	Date: 01/08/2018
Document Type: FIGURE	Scale: 1:5,000	Format: A3	Sheets: 17 of 29 Option A	Rev: A	

Contains OS data © Crown copyright and database right 2018.
Background Mapping information has been reproduced from the Ordnance Survey map by permission of Ordnance Survey on behalf of The controller of Her Majesty's Stationery Office. ©Crown Copyright Ordnance Survey. National Grid Electricity - 100024241. National Grid Gas - 100024886
Contains Natural Resources Wales information © Natural Resources Wales and Database Right.
© Crown copyright and database rights 2017 Ordnance Survey 100023387 © Isle of Anglesey County Council © 2018 Gwynedd Council





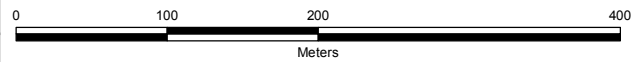
LEGEND	
	ORDER LIMITS - OPTION B
	SECTION CUTLINES
	LANDMAP VISUAL AND SENSORY ASPECT AREAS ⁵
TREES	
	NOT AFFECTED ⁴
	TREES AFFECTED/MANAGED ¹
	TREES REMOVED ¹
	TREE PRESERVATION ORDER
	ANCIENT WOODLAND
FIELD BOUNDARIES	
	A2.2 SCATTERED SCRUB
	CONFIRMED CLODDIAU ²
	POTENTIAL CLODDIAU ²
	POTENTIAL CRAWIAU
	J2.4 - FENCE ³
	J2.5 - WALL ³
	J2.8 - EARTH BANK ³
	HEDGEROWS UNAFFECTED ⁴
	HEDGEROWS AFFECTED/MANAGED ¹
	HEDGEROWS REMOVED ¹

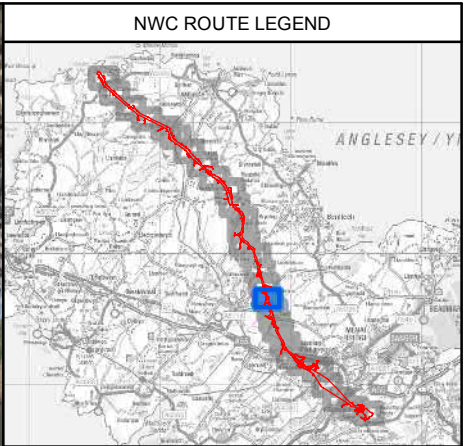
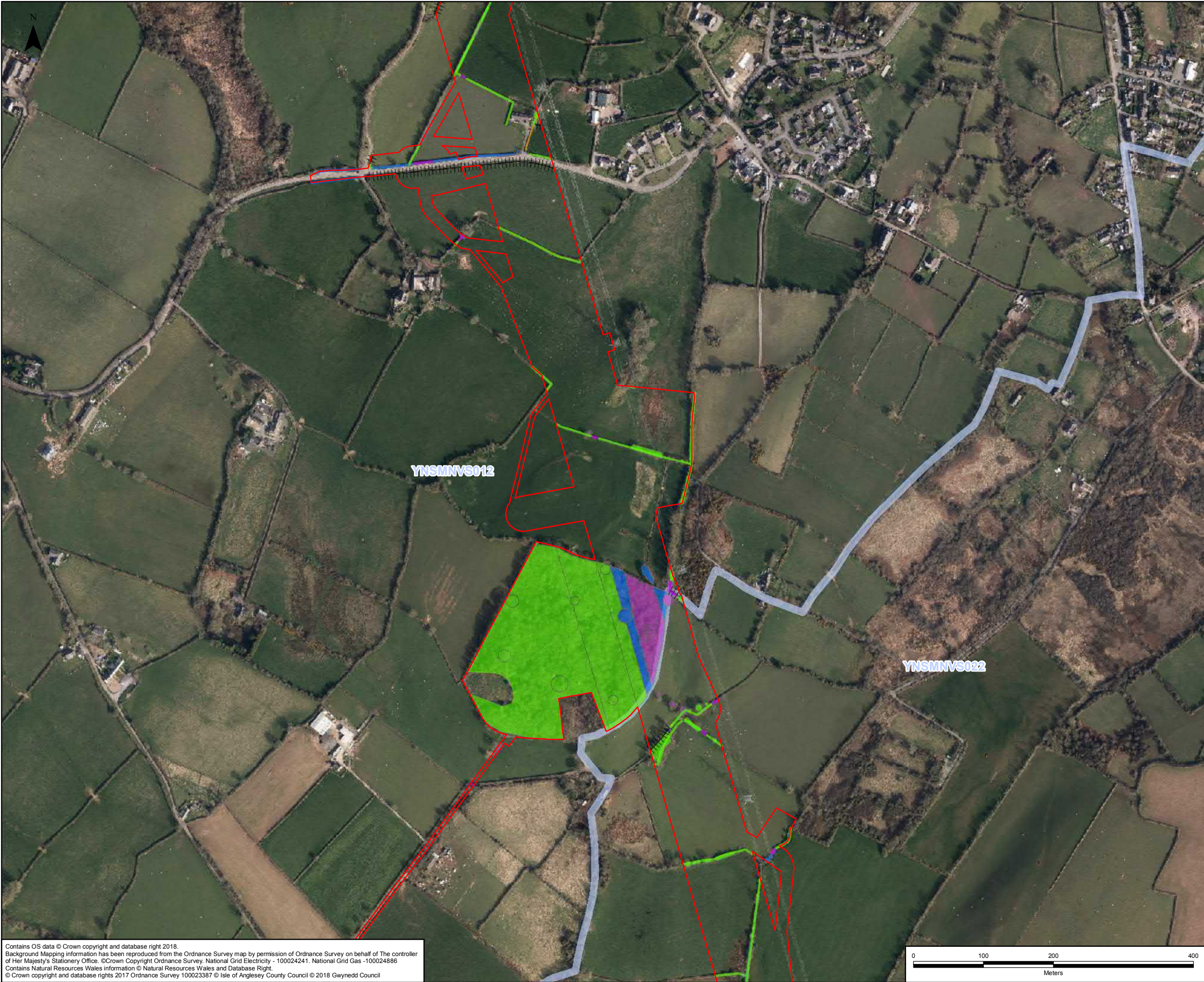
NOTES	
1: REFER TO THE TREES AND HEDGES POTENTIALLY AFFECTED PLANS (DOCUMENT 4.11) FOR THE TREES AND HEDGEROWS NOT AFFECTED/POTENTIALLY AFFECTED BY THE PROPOSED DEVELOPMENT.	
2: REFER TO APPENDIX 9.5 HEDGEROW REPORT (DOCUMENT 5.9.2.5) FOR HEDGEROWS RESULTS AND CLODDIAU SURVEY RESULTS.	
3: REFER TO APPENDIX 9.3 PHASE 1 HABITAT SURVEY REPORT (DOCUMENT 5.9.2.3) FOR HEDGEROWS AND FULL PHASE 1 RESULTS.	
4: THESE REFER TO TREES AND HEDGES IDENTIFIED AS POTENTIALLY AFFECTED AND RETAINED ON THE TREES AND HEDGES POTENTIALLY AFFECTED (DOCUMENT 4.11) PLANS.	
5: REFER TO FIGURE 7.8 (DOCUMENT 5.7.1.8), FIGURE 7.9 (DOCUMENT 5.7.1.9) AND APPENDIX 7.2, VSAA CHARACTER ASSESSMENT (DOCUMENT 5.7.2.2) FOR FURTHER DETAILS.	

A	01/08/2018	ENVIRONMENTAL STATEMENT	JB	RG	SG
Rev	Date	Description	GIS	Chk	App

Scheme: NORTH WALES CONNECTION PROJECT					
Document Number: 5.7.1.17					
Document Title: FIGURE 7.17 EFFECTS ON LANDSCAPE ELEMENTS SECTION D OPTION B					
Creator: JB	Date: 01/08/2018	Checker: RG	Date: 01/08/2018	Approver: SG	Date: 01/08/2018
Document Type: FIGURE	Scale: 1:5,000	Format: A3	Sheets: 17 of 29 Option B	Rev: A	

Contains OS data © Crown copyright and database right 2018.
Background Mapping information has been reproduced from the Ordnance Survey map by permission of Ordnance Survey on behalf of The controller of Her Majesty's Stationery Office. ©Crown Copyright Ordnance Survey. National Grid Electricity - 100024241. National Grid Gas - 100024886
Contains Natural Resources Wales information © Natural Resources Wales and Database Right.
© Crown copyright and database rights 2017 Ordnance Survey 100023387 © Isle of Anglesey County Council © 2018 Gwynedd Council





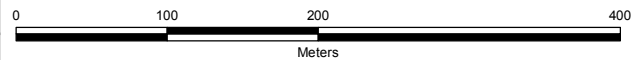
LEGEND	
	ORDER LIMITS - OPTION A
	SECTION CUTLINES
	LANDMAP VISUAL AND SENSORY ASPECT AREAS ⁵
TREES	
	NOT AFFECTED ⁴
	TREES AFFECTED/MANAGED ¹
	TREES REMOVED ¹
	TREE PRESERVATION ORDER
	ANCIENT WOODLAND
FIELD BOUNDARIES	
	A2.2 SCATTERED SCRUB
	CONFIRMED CLODDIAU ²
	POTENTIAL CLODDIAU ²
	POTENTIAL CRAWIAU
	J2.4 - FENCE ³
	J2.5 - WALL ³
	J2.8 - EARTH BANK ³
	HEDGEROWS UNAFFECTED ⁴
	HEDGEROWS AFFECTED/MANAGED ¹
	HEDGEROWS REMOVED ¹

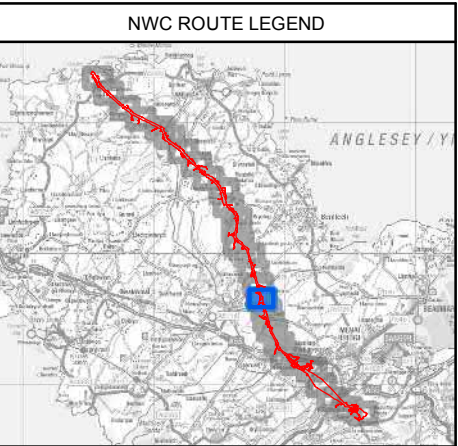
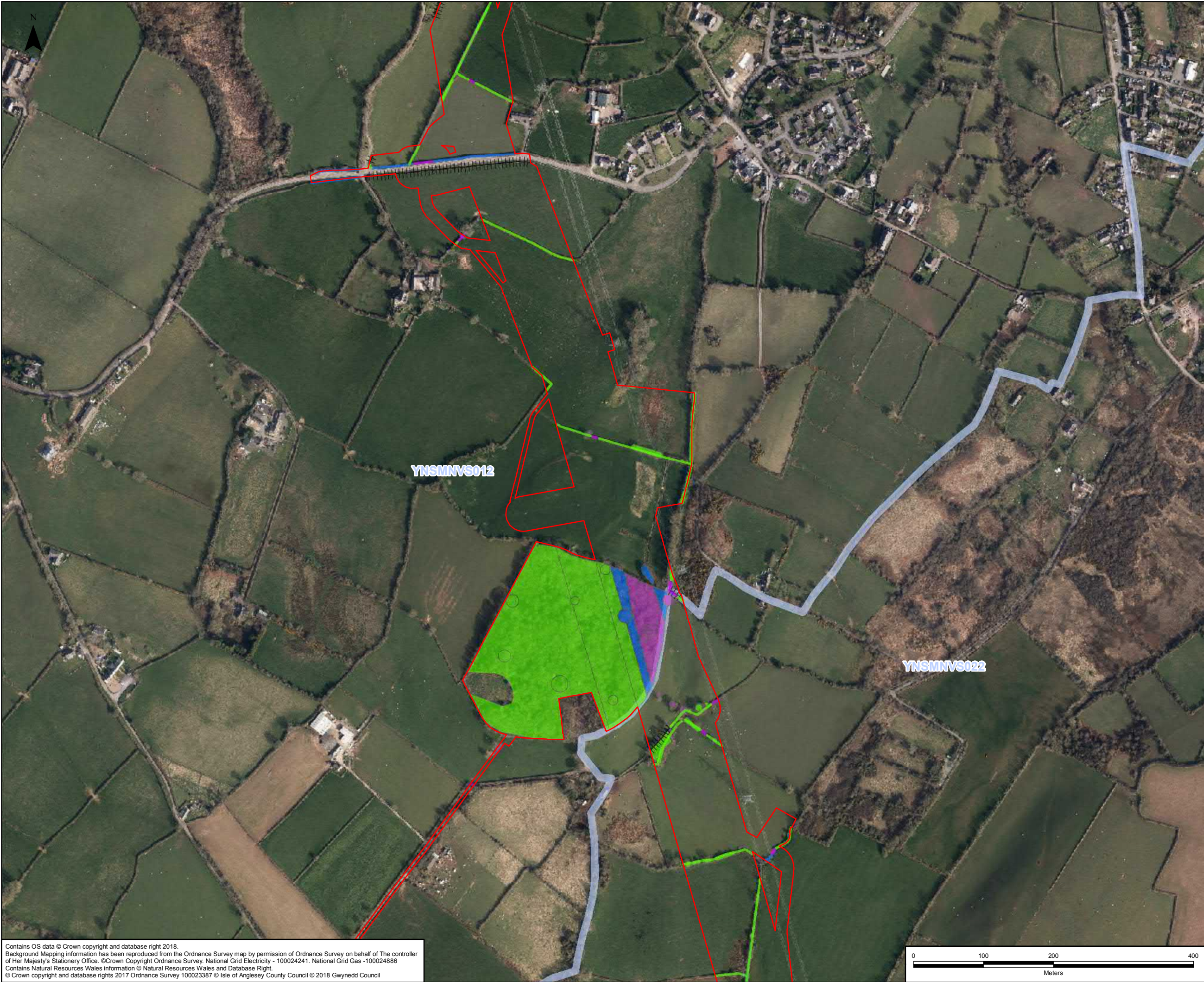
NOTES	
1: REFER TO THE TREES AND HEDGES POTENTIALLY AFFECTED PLANS (DOCUMENT 4.11) FOR THE TREES AND HEDGEROWS NOT AFFECTED/POTENTIALLY AFFECTED BY THE PROPOSED DEVELOPMENT.	
2: REFER TO APPENDIX 9.5 HEDGEROW REPORT (DOCUMENT 5.9.2.5) FOR HEDGEROWS RESULTS AND CLODDIAU SURVEY RESULTS.	
3: REFER TO APPENDIX 9.3 PHASE 1 HABITAT SURVEY REPORT (DOCUMENT 5.9.2.3) FOR HEDGEROWS AND FULL PHASE 1 RESULTS.	
4: THESE REFER TO TREES AND HEDGES IDENTIFIED AS POTENTIALLY AFFECTED AND RETAINED ON THE TREES AND HEDGES POTENTIALLY AFFECTED (DOCUMENT 4.11) PLANS.	
5: REFER TO FIGURE 7.8 (DOCUMENT 5.7.1.8), FIGURE 7.9 (DOCUMENT 5.7.1.9) AND APPENDIX 7.2, VSAA CHARACTER ASSESSMENT (DOCUMENT 5.7.2.2) FOR FURTHER DETAILS.	

A	01/08/2018	ENVIRONMENTAL STATEMENT	JB	RG	SG
Rev	Date	Description	GIS	Chk	App

nationalgrid					
Scheme: NORTH WALES CONNECTION PROJECT					
Document Number: 5.7.1.17					
Document Title: FIGURE 7.17 EFFECTS ON LANDSCAPE ELEMENTS SECTION D OPTION A					
Creator: JB	Date: 01/08/2018	Checker: RG	Date: 01/08/2018	Approver: SG	Date: 01/08/2018
Document Type: FIGURE	Scale: 1:5,000	Format: A3	Sheets: 18 of 29 Option A	Rev: A	

Contains OS data © Crown copyright and database right 2018.
Background Mapping information has been reproduced from the Ordnance Survey map by permission of Ordnance Survey on behalf of The controller of Her Majesty's Stationery Office. ©Crown Copyright Ordnance Survey. National Grid Electricity - 100024241. National Grid Gas - 100024886
Contains Natural Resources Wales information © Natural Resources Wales and Database Right.
© Crown copyright and database rights 2017 Ordnance Survey 100023387 © Isle of Anglesey County Council © 2018 Gwynedd Council





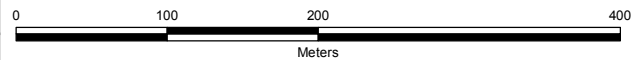
LEGEND	
	ORDER LIMITS - OPTION B
	SECTION CUTLINES
	LANDMAP VISUAL AND SENSORY ASPECT AREAS ⁵
TREES	
	NOT AFFECTED ⁴
	TREES AFFECTED/MANAGED ¹
	TREES REMOVED ¹
	TREE PRESERVATION ORDER
	ANCIENT WOODLAND
FIELD BOUNDARIES	
	A2.2 SCATTERED SCRUB
	CONFIRMED CLODDIAU ²
	POTENTIAL CLODDIAU ²
	POTENTIAL CRAWIAU
	J2.4 - FENCE ³
	J2.5 - WALL ³
	J2.8 - EARTH BANK ³
	HEDGEROWS UNAFFECTED ⁴
	HEDGEROWS AFFECTED/MANAGED ¹
	HEDGEROWS REMOVED ¹

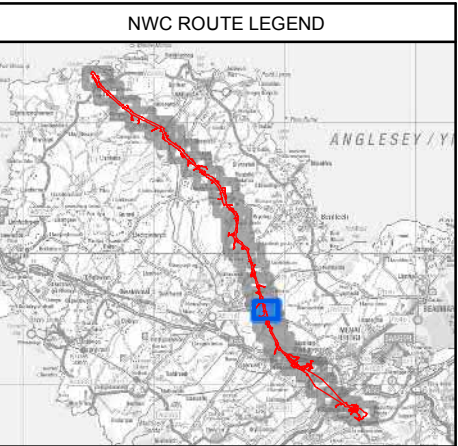
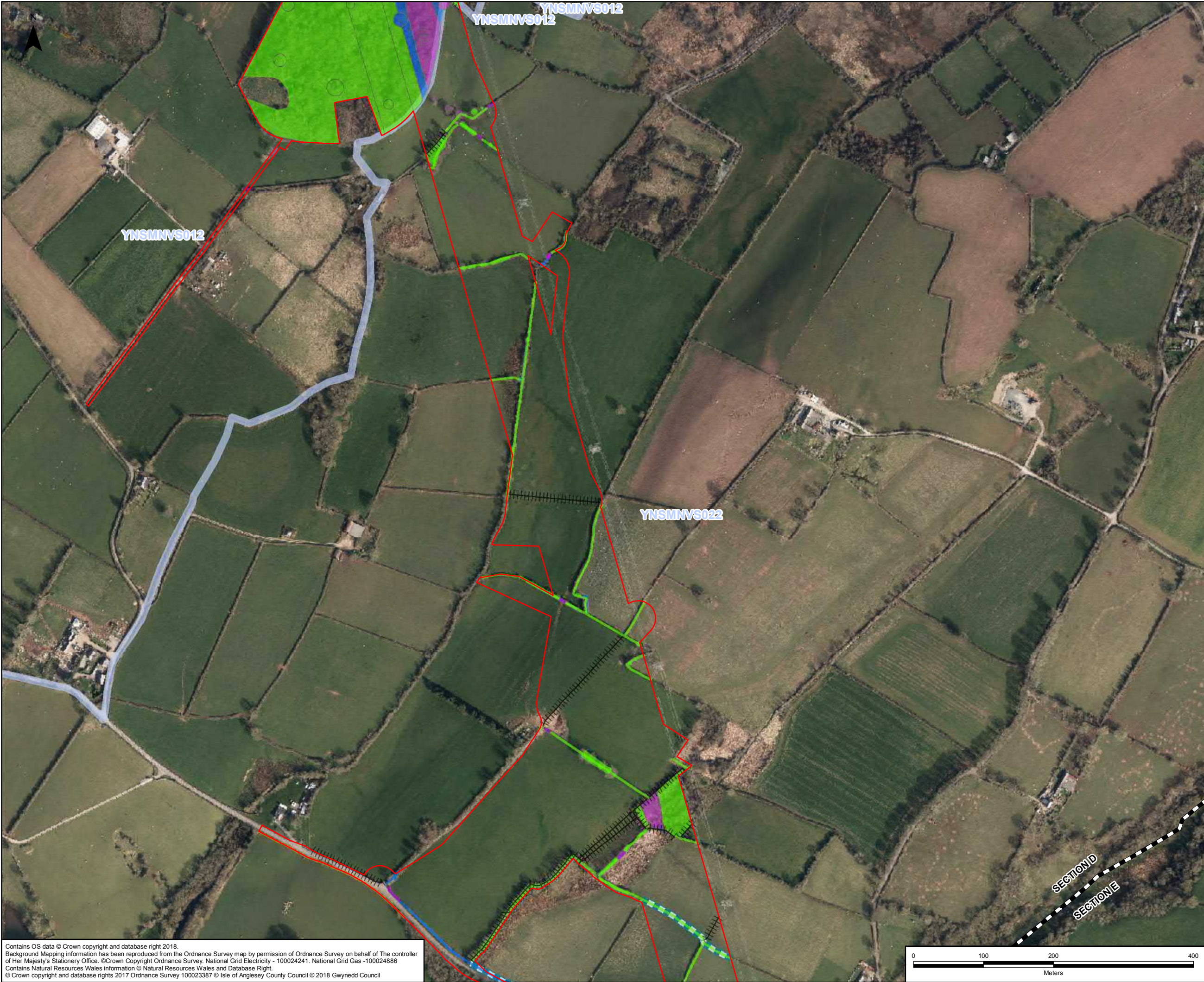
NOTES	
1: REFER TO THE TREES AND HEDGES POTENTIALLY AFFECTED PLANS (DOCUMENT 4.11) FOR THE TREES AND HEDGEROWS NOT AFFECTED/POTENTIALLY AFFECTED BY THE PROPOSED DEVELOPMENT.	
2: REFER TO APPENDIX 9.5 HEDGEROW REPORT (DOCUMENT 5.9.2.5) FOR HEDGEROWS RESULTS AND CLODDIAU SURVEY RESULTS.	
3: REFER TO APPENDIX 9.3 PHASE 1 HABITAT SURVEY REPORT (DOCUMENT 5.9.2.3) FOR HEDGEROWS AND FULL PHASE 1 RESULTS.	
4: THESE REFER TO TREES AND HEDGES IDENTIFIED AS POTENTIALLY AFFECTED AND RETAINED ON THE TREES AND HEDGES POTENTIALLY AFFECTED (DOCUMENT 4.11) PLANS.	
5: REFER TO FIGURE 7.8 (DOCUMENT 5.7.1.8), FIGURE 7.9 (DOCUMENT 5.7.1.9) AND APPENDIX 7.2, VSAA CHARACTER ASSESSMENT (DOCUMENT 5.7.2.2) FOR FURTHER DETAILS.	

A	01/08/2018	ENVIRONMENTAL STATEMENT	JB	RG	SG
Rev	Date	Description	GIS	Chk	App

nationalgrid					
Scheme: NORTH WALES CONNECTION PROJECT					
Document Number: 5.7.1.17					
Document Title: FIGURE 7.17 EFFECTS ON LANDSCAPE ELEMENTS SECTION D OPTION B					
Creator: JB	Date: 01/08/2018	Checker: RG	Date: 01/08/2018	Approver: SG	Date: 01/08/2018
Document Type: FIGURE	Scale: 1:5,000	Format: A3	Sheets: 18 of 29 Option B	Rev: A	

Contains OS data © Crown copyright and database right 2018.
Background Mapping information has been reproduced from the Ordnance Survey map by permission of Ordnance Survey on behalf of The controller of Her Majesty's Stationery Office. ©Crown Copyright Ordnance Survey. National Grid Electricity - 100024241. National Grid Gas - 100024886
Contains Natural Resources Wales information © Natural Resources Wales and Database Right.
© Crown copyright and database rights 2017 Ordnance Survey 100023387 © Isle of Anglesey County Council © 2018 Gwynedd Council





LEGEND	
	ORDER LIMITS
	SECTION CUTLINES
	LANDMAP VISUAL AND SENSORY ASPECT AREAS ⁵
TREES	
	NOT AFFECTED ⁴
	TREES AFFECTED/MANAGED ¹
	TREES REMOVED ¹
	TREE PRESERVATION ORDER
	ANCIENT WOODLAND
FIELD BOUNDARIES	
	A2.2 SCATTERED SCRUB
	CONFIRMED CLODDIAU ²
	POTENTIAL CLODDIAU ²
	POTENTIAL CRAWIAU
	J2.4 - FENCE ³
	J2.5 - WALL ³
	J2.8 - EARTH BANK ³
	HEDGEROWS UNAFFECTED ⁴
	HEDGEROWS AFFECTED/MANAGED ¹
	HEDGEROWS REMOVED ¹

NOTES

1: REFER TO THE TREES AND HEDGES POTENTIALLY AFFECTED PLANS (DOCUMENT 4.11) FOR THE TREES AND HEDGEROWS NOT AFFECTED/POTENTIALLY AFFECTED BY THE PROPOSED DEVELOPMENT.

2: REFER TO APPENDIX 9.5 HEDGEROW REPORT (DOCUMENT 5.9.2.5) FOR HEDGEROWS RESULTS AND CLODDIAU SURVEY RESULTS.

3: REFER TO APPENDIX 9.3 PHASE 1 HABITAT SURVEY REPORT (DOCUMENT 5.9.2.3) FOR HEDGEROWS AND FULL PHASE 1 RESULTS.

4: THESE REFER TO TREES AND HEDGES IDENTIFIED AS POTENTIALLY AFFECTED AND RETAINED ON THE TREES AND HEDGES POTENTIALLY AFFECTED (DOCUMENT 4.11) PLANS.

5: REFER TO FIGURE 7.8 (DOCUMENT 5.7.1.8), FIGURE 7.9 (DOCUMENT 5.7.1.9) AND APPENDIX 7.2, VSAA CHARACTER ASSESSMENT (DOCUMENT 5.7.2.2) FOR FURTHER DETAILS.

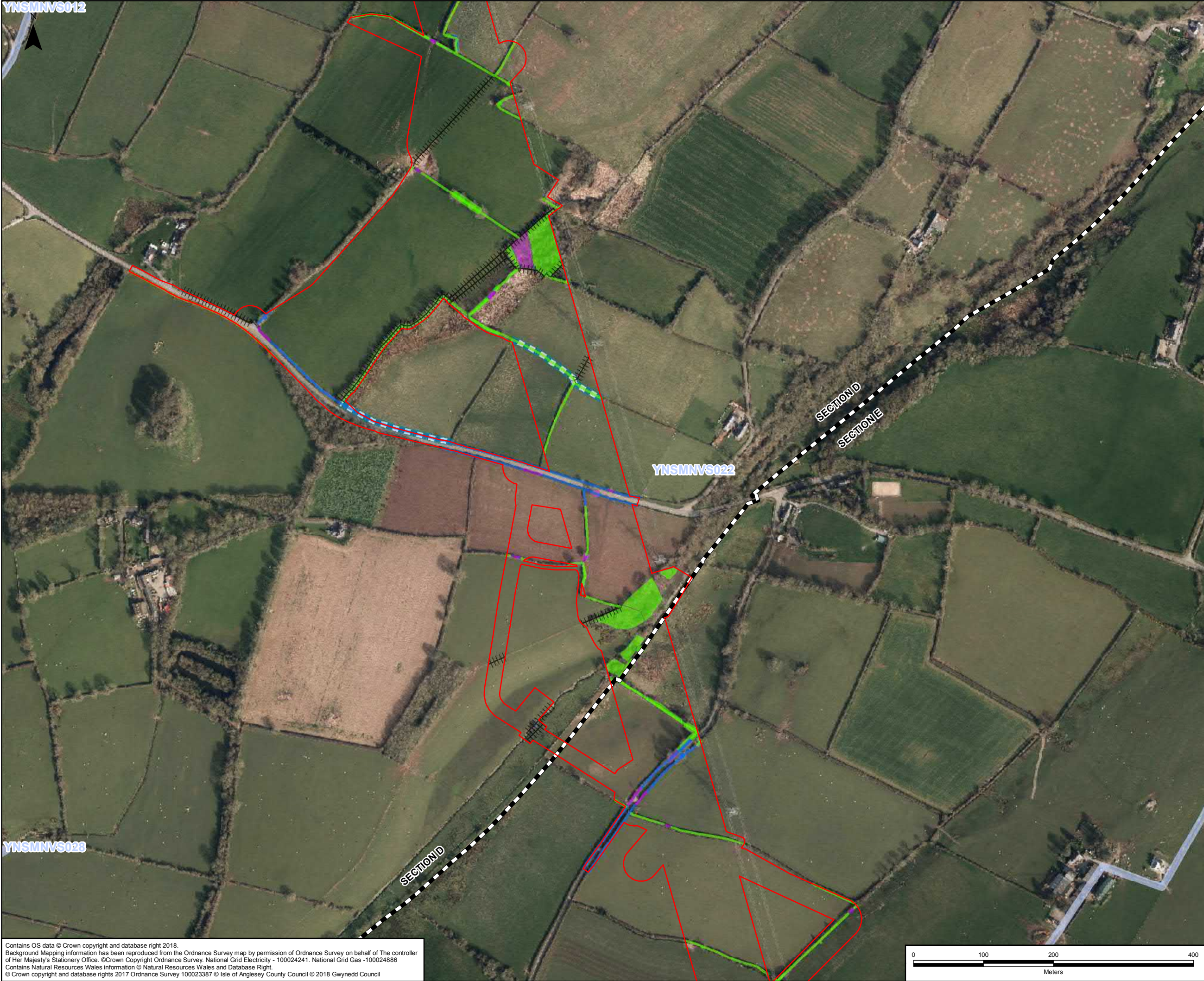
A	01/08/2018	ENVIRONMENTAL STATEMENT	JB	RG	SG
Rev	Date	Description	GIS	Chk	App

Scheme: NORTH WALES CONNECTION PROJECT					
Document Number: 5.7.1.17					
Document Title: FIGURE 7.17 EFFECTS ON LANDSCAPE ELEMENTS SECTION D					
Creator: JB	Date: 01/08/2018	Checker: RG	Date: 01/08/2018	Approver: SG	Date: 01/08/2018
Document Type: FIGURE	Scale: 1:5,000	Format: A3	Sheets: 19 of 29	Rev: A	

Contains OS data © Crown copyright and database right 2018.
Background Mapping information has been reproduced from the Ordnance Survey map by permission of Ordnance Survey on behalf of The controller of Her Majesty's Stationery Office. ©Crown Copyright Ordnance Survey. National Grid Electricity - 100024241. National Grid Gas -100024886
Contains Natural Resources Wales information © Natural Resources Wales and Database Right.
© Crown copyright and database rights 2017 Ordnance Survey 100023387 © Isle of Anglesey County Council © 2018 Gwynedd Council

Document Path: \\Ukmcr1fp002\ukmcr1fp002-v1e\Proposal\3512\North Wales Connection - NG\GIS\02 Maps\Landscape_ES Figs\DCO 2018\LS_7-17_EFFECTS_LANDSCAPE_ELMNTS_PlanSeries_20180814_JB.mxd

YNSMNV3012



YNSMNV3028

NWC ROUTE LEGEND



LEGEND

- ORDER LIMITS
- SECTION CUTLINES
- LANDMAP VISUAL AND SENSORY ASPECT AREAS⁵
- TREES
 - NOT AFFECTED⁴
 - TREES AFFECTED/MANAGED¹
 - TREES REMOVED¹
 - TREE PRESERVATION ORDER
- ANCIENT WOODLAND
- FIELD BOUNDARIES
 - A2.2 SCATTERED SCRUB
 - CONFIRMED CLODDIAU²
 - POTENTIAL CLODDIAU²
 - POTENTIAL CRAWIAU
- J2.4 - FENCE³
- J2.5 - WALL³
- J2.8 - EARTH BANK³
- HEDGEROWS UNAFFECTED⁴
- HEDGEROWS AFFECTED/MANAGED¹
- HEDGEROWS REMOVED¹

NOTES

1: REFER TO THE TREES AND HEDGES POTENTIALLY AFFECTED PLANS (DOCUMENT 4.11) FOR THE TREES AND HEDGEROWS NOT AFFECTED/POTENTIALLY AFFECTED BY THE PROPOSED DEVELOPMENT.
2: REFER TO APPENDIX 9.5 HEDGEROW REPORT (DOCUMENT 5.9.2.5) FOR HEDGEROWS RESULTS AND CLODDIAU SURVEY RESULTS.
3: REFER TO APPENDIX 9.3 PHASE 1 HABITAT SURVEY REPORT (DOCUMENT 5.9.2.3) FOR HEDGEROWS AND FULL PHASE 1 RESULTS.
4: THESE REFER TO TREES AND HEDGES IDENTIFIED AS POTENTIALLY AFFECTED AND RETAINED ON THE TREES AND HEDGES POTENTIALLY AFFECTED (DOCUMENT 4.11) PLANS.
5: REFER TO FIGURE 7.8 (DOCUMENT 5.7.1.8), FIGURE 7.9 (DOCUMENT 5.7.1.9) AND APPENDIX 7.2, VSAA CHARACTER ASSESSMENT (DOCUMENT 5.7.2.2) FOR FURTHER DETAILS.

A	01/08/2018	ENVIRONMENTAL STATEMENT	JB	RG	SG
Rev	Date	Description	GIS	Chk	App

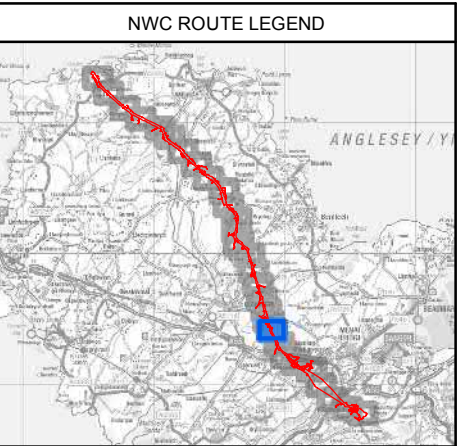
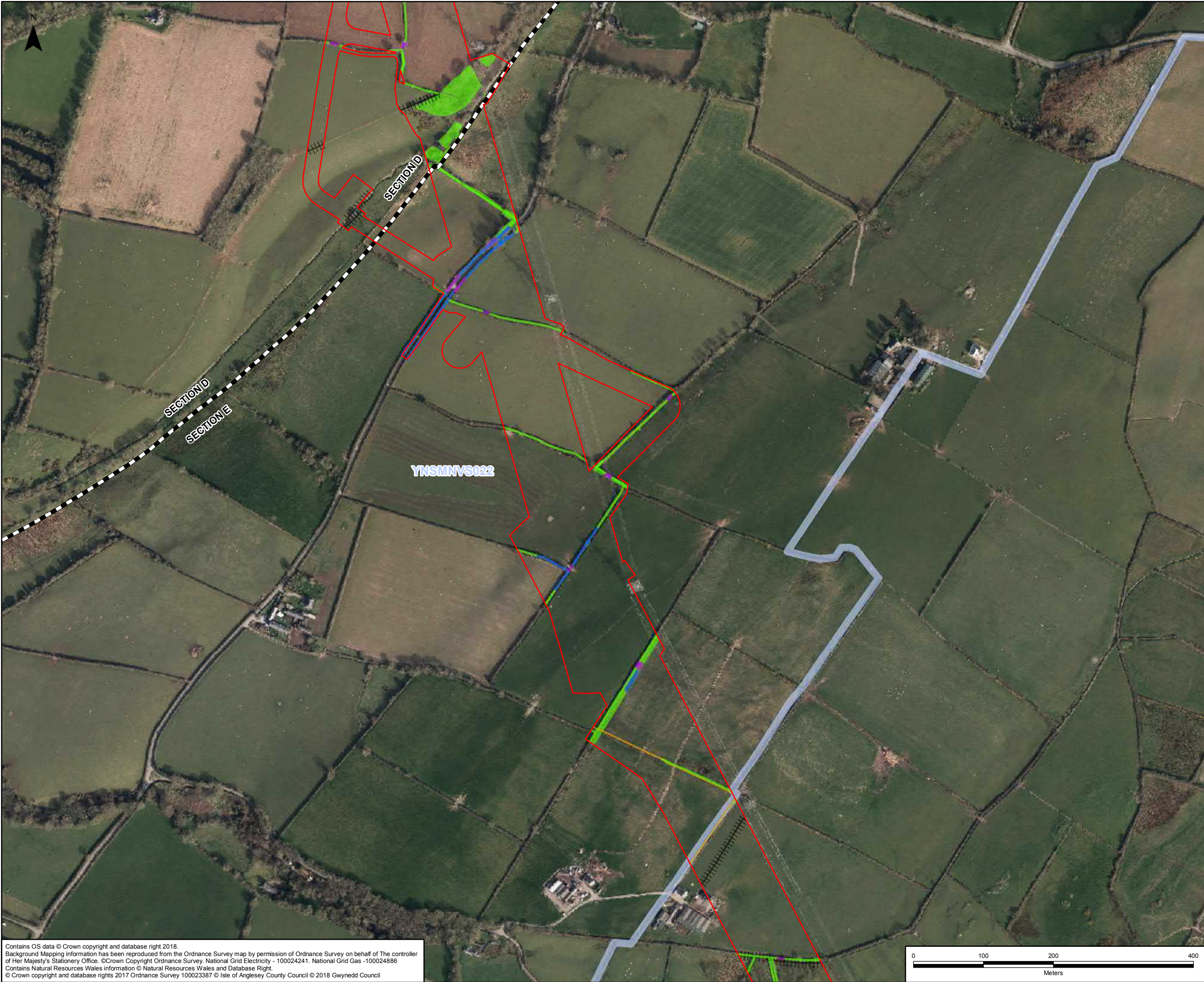
nationalgrid

Scheme:	NORTH WALES CONNECTION PROJECT				
Document Number:	5.7.1.17				
Document Title:	FIGURE 7.17 EFFECTS ON LANDSCAPE ELEMENTS SECTION D				

Creator:	Date:	Checker:	Date:	Approver:	Date:
JB	01/08/2018	RG	01/08/2018	SG	01/08/2018
Document Type:	Scale:	Format:	Sheets:	Rev:	
FIGURE	1:5,000	A3	20 of 29	A	

Contains OS data © Crown copyright and database right 2018.
Background Mapping information has been reproduced from the Ordnance Survey map by permission of Ordnance Survey on behalf of The controller of Her Majesty's Stationery Office. ©Crown Copyright Ordnance Survey. National Grid Electricity - 100024241. National Grid Gas - 100024886
Contains Natural Resources Wales information © Natural Resources Wales and Database Right.
© Crown copyright and database rights 2017 Ordnance Survey 100023387 © Isle of Anglesey County Council © 2018 Gwynedd Council





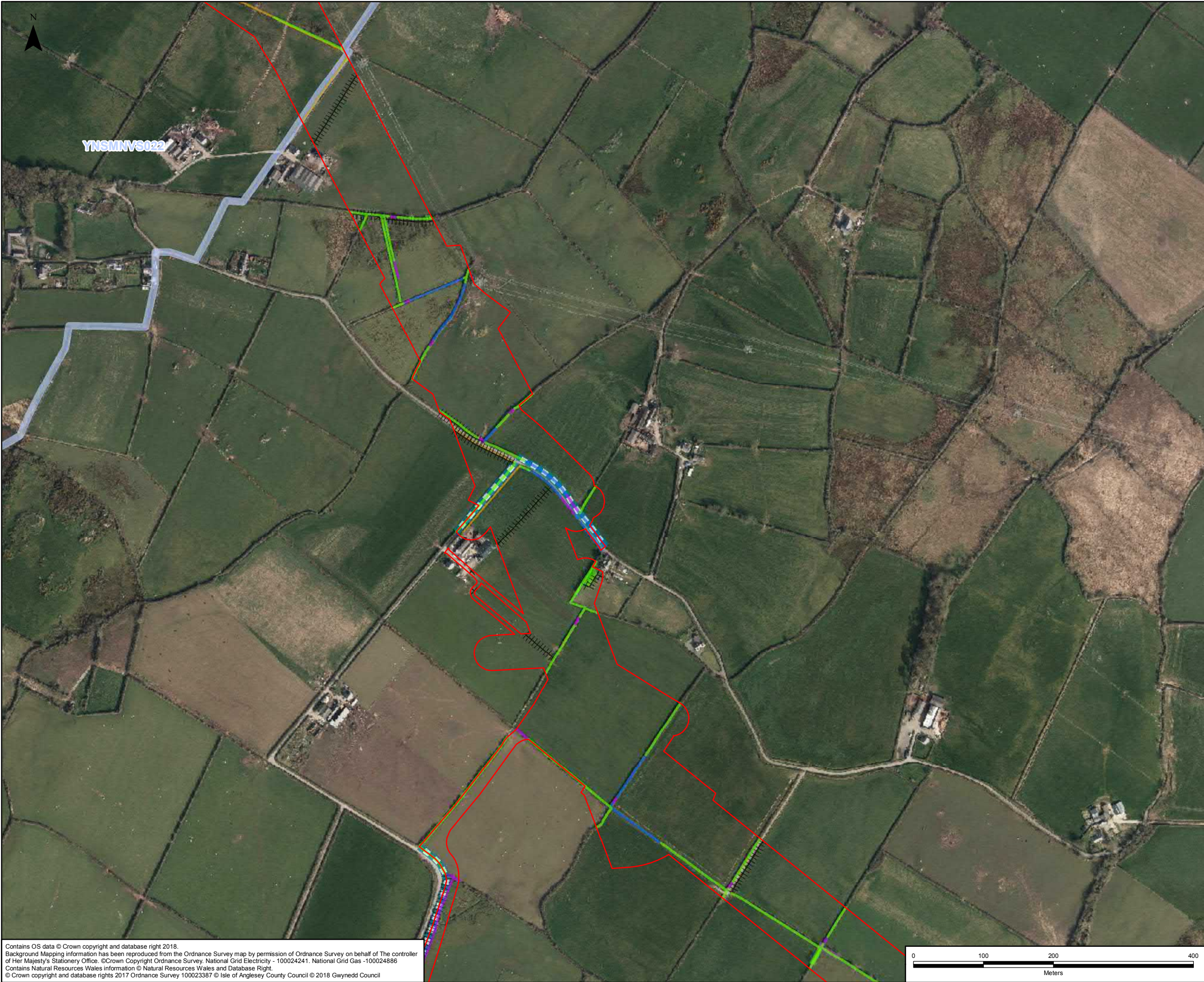
LEGEND	
	ORDER LIMITS
	SECTION CUTLINES
	LANDMAP VISUAL AND SENSORY ASPECT AREAS ⁵
TREES	
	NOT AFFECTED ⁴
	TREES AFFECTED/MANAGED ¹
	TREES REMOVED ¹
	TREE PRESERVATION ORDER
	ANCIENT WOODLAND
FIELD BOUNDARIES	
	A2.2 SCATTERED SCRUB
	CONFIRMED CLODDIAU ²
	POTENTIAL CLODDIAU ²
	POTENTIAL CRAWIAU
	J2.4 - FENCE ³
	J2.5 - WALL ³
	J2.8 - EARTH BANK ³
	HEDGEROWS UNAFFECTED ⁴
	HEDGEROWS AFFECTED/MANAGED ¹
	HEDGEROWS REMOVED ¹

NOTES	
1: REFER TO THE TREES AND HEDGES POTENTIALLY AFFECTED PLANS (DOCUMENT 4.11) FOR THE TREES AND HEDGEROWS NOT AFFECTED/POTENTIALLY AFFECTED BY THE PROPOSED DEVELOPMENT.	
2: REFER TO APPENDIX 9.5 HEDGEROW REPORT (DOCUMENT 5.9.2.5) FOR HEDGEROWS RESULTS AND CLODDIAU SURVEY RESULTS.	
3: REFER TO APPENDIX 9.3 PHASE 1 HABITAT SURVEY REPORT (DOCUMENT 5.9.2.3) FOR HEDGEROWS AND FULL PHASE 1 RESULTS.	
4: THESE REFER TO TREES AND HEDGES IDENTIFIED AS POTENTIALLY AFFECTED AND RETAINED ON THE TREES AND HEDGES POTENTIALLY AFFECTED (DOCUMENT 4.11) PLANS.	
5: REFER TO FIGURE 7.8 (DOCUMENT 5.7.1.8), FIGURE 7.9 (DOCUMENT 5.7.1.9) AND APPENDIX 7.2, VSAA CHARACTER ASSESSMENT (DOCUMENT 5.7.2.2) FOR FURTHER DETAILS.	

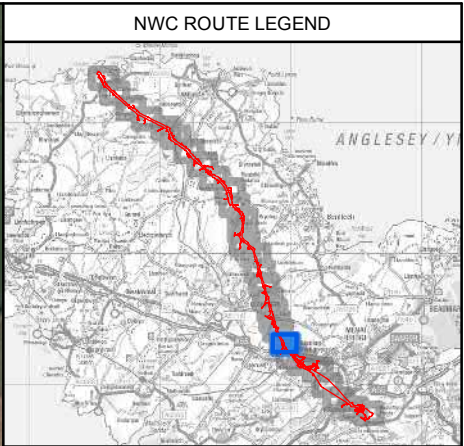
A	01/08/2018	ENVIRONMENTAL STATEMENT	JB	RG	SG
Rev	Date	Description	GIS	Chk	App

Scheme: NORTH WALES CONNECTION PROJECT					
Document Number: 5.7.1.17					
Document Title: FIGURE 7.17 EFFECTS ON LANDSCAPE ELEMENTS SECTION E					
Creator: JB	Date: 01/08/2018	Checker: RG	Date: 01/08/2018	Approver: SG	Date: 01/08/2018
Document Type: FIGURE	Scale: 1:5,000	Format: A3	Sheets: 21 of 29	Rev: A	

Contains OS data © Crown copyright and database right 2018.
Background Mapping information has been reproduced from the Ordnance Survey map by permission of Ordnance Survey on behalf of The controller of Her Majesty's Stationery Office. ©Crown Copyright Ordnance Survey. National Grid Electricity - 100024241. National Grid Gas - 100024886
Contains Natural Resources Wales information © Natural Resources Wales and Database Right.
© Crown copyright and database rights 2017 Ordnance Survey 100023387 © Isle of Anglesey County Council © 2018 Gwynedd Council



YNSMNV3022



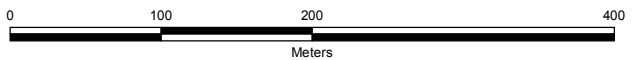
LEGEND	
	ORDER LIMITS
	SECTION CUTLINES
	LANDMAP VISUAL AND SENSORY ASPECT AREAS ⁵
TREES	
	NOT AFFECTED ⁴
	TREES AFFECTED/MANAGED ¹
	TREES REMOVED ¹
	TREE PRESERVATION ORDER
	ANCIENT WOODLAND
FIELD BOUNDARIES	
	A2.2 SCATTERED SCRUB
	CONFIRMED CLODDIAU ²
	POTENTIAL CLODDIAU ²
	POTENTIAL CRAWIAU
	J2.4 - FENCE ³
	J2.5 - WALL ³
	J2.8 - EARTH BANK ³
	HEDGEROWS UNAFFECTED ⁴
	HEDGEROWS AFFECTED/MANAGED ¹
	HEDGEROWS REMOVED ¹

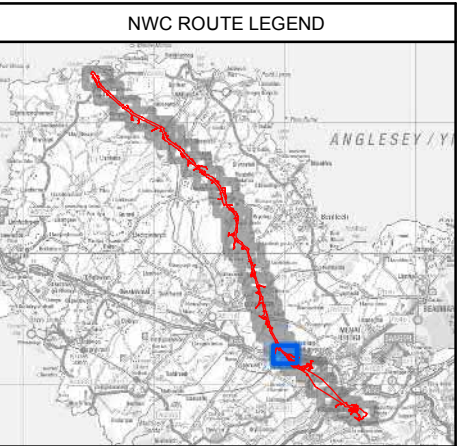
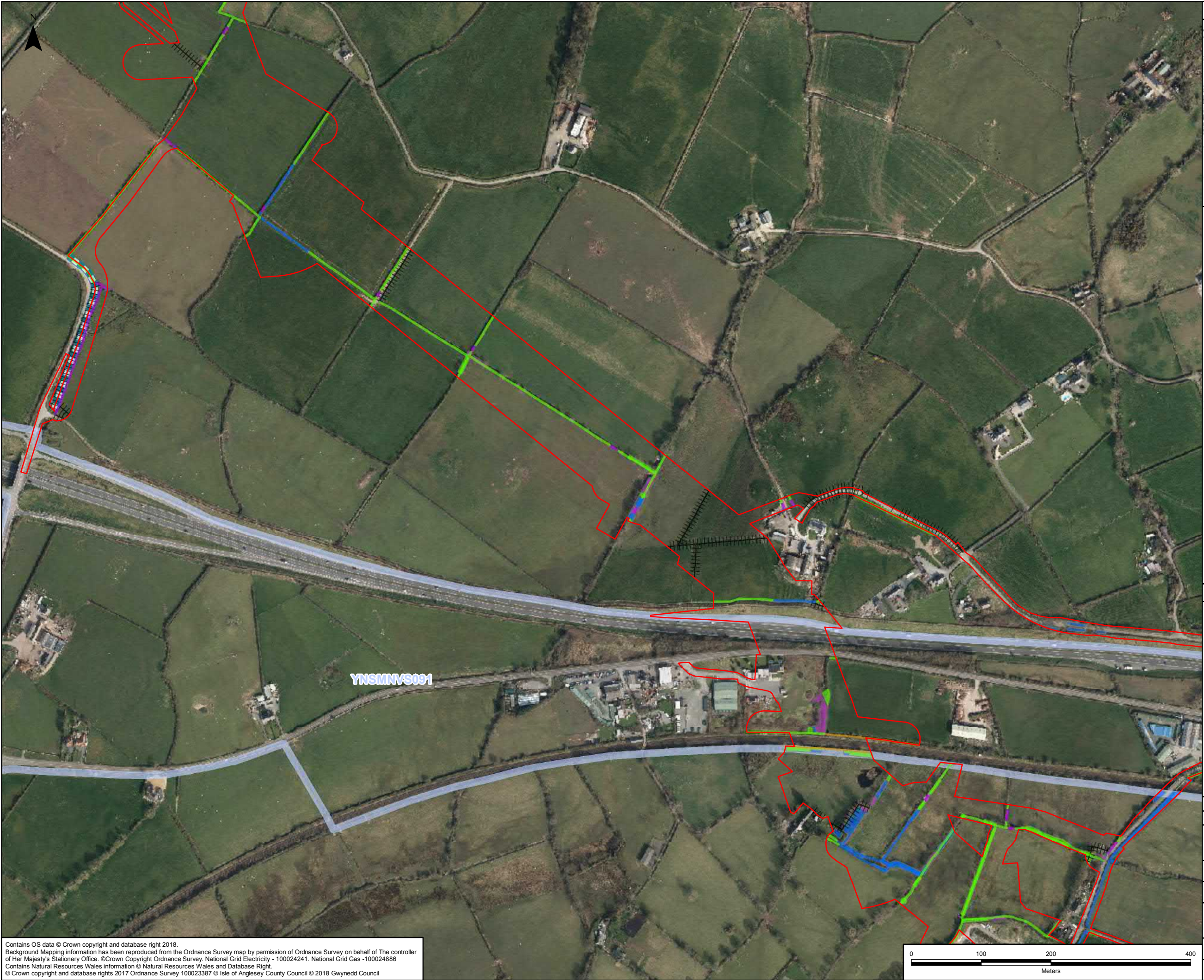
NOTES	
1: REFER TO THE TREES AND HEDGES POTENTIALLY AFFECTED PLANS (DOCUMENT 4.11) FOR THE TREES AND HEDGEROWS NOT AFFECTED/POTENTIALLY AFFECTED BY THE PROPOSED DEVELOPMENT.	
2: REFER TO APPENDIX 9.5 HEDGEROW REPORT (DOCUMENT 5.9.2.5) FOR HEDGEROWS RESULTS AND CLODDIAU SURVEY RESULTS.	
3: REFER TO APPENDIX 9.3 PHASE 1 HABITAT SURVEY REPORT (DOCUMENT 5.9.2.3) FOR HEDGEROWS AND FULL PHASE 1 RESULTS.	
4: THESE REFER TO TREES AND HEDGES IDENTIFIED AS POTENTIALLY AFFECTED AND RETAINED ON THE TREES AND HEDGES POTENTIALLY AFFECTED (DOCUMENT 4.11) PLANS.	
5: REFER TO FIGURE 7.8 (DOCUMENT 5.7.1.8), FIGURE 7.9 (DOCUMENT 5.7.1.9) AND APPENDIX 7.2, VSAA CHARACTER ASSESSMENT (DOCUMENT 5.7.2.2) FOR FURTHER DETAILS.	

A	01/08/2018	ENVIRONMENTAL STATEMENT	JB	RG	SG
Rev	Date	Description	GIS	Chk	App

Scheme: NORTH WALES CONNECTION PROJECT					
Document Number: 5.7.1.17					
Document Title: FIGURE 7.17 EFFECTS ON LANDSCAPE ELEMENTS SECTION E					
Creator: JB	Date: 01/08/2018	Checker: RG	Date: 01/08/2018	Approver: SG	Date: 01/08/2018
Document Type: FIGURE	Scale: 1:5,000	Format: A3	Sheets: 22 of 29	Rev: A	

Contains OS data © Crown copyright and database right 2018.
Background Mapping information has been reproduced from the Ordnance Survey map by permission of Ordnance Survey on behalf of The controller of Her Majesty's Stationery Office. ©Crown Copyright Ordnance Survey. National Grid Electricity - 100024241. National Grid Gas -100024886
Contains Natural Resources Wales information © Natural Resources Wales and Database Right.
© Crown copyright and database rights 2017 Ordnance Survey 100023387 © Isle of Anglesey County Council © 2018 Gwynedd Council






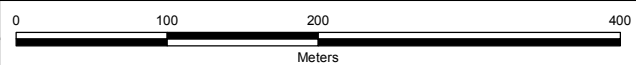
LEGEND	
	ORDER LIMITS
	SECTION CUTLINES
	LANDMAP VISUAL AND SENSORY ASPECT AREAS ⁵
TREES	
	NOT AFFECTED ⁴
	TREES AFFECTED/MANAGED ¹
	TREES REMOVED ¹
	TREE PRESERVATION ORDER
	ANCIENT WOODLAND
FIELD BOUNDARIES	
	A2.2 SCATTERED SCRUB
	CONFIRMED CLODDIAU ²
	POTENTIAL CLODDIAU ²
	POTENTIAL CRAWIAU
	J2.4 - FENCE ³
	J2.5 - WALL ³
	J2.8 - EARTH BANK ³
	HEDGEROWS UNAFFECTED ⁴
	HEDGEROWS AFFECTED/MANAGED ¹
	HEDGEROWS REMOVED ¹

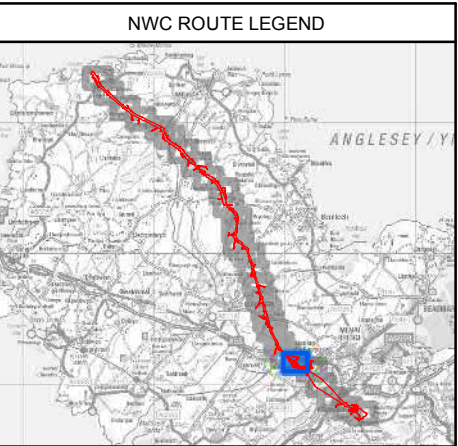
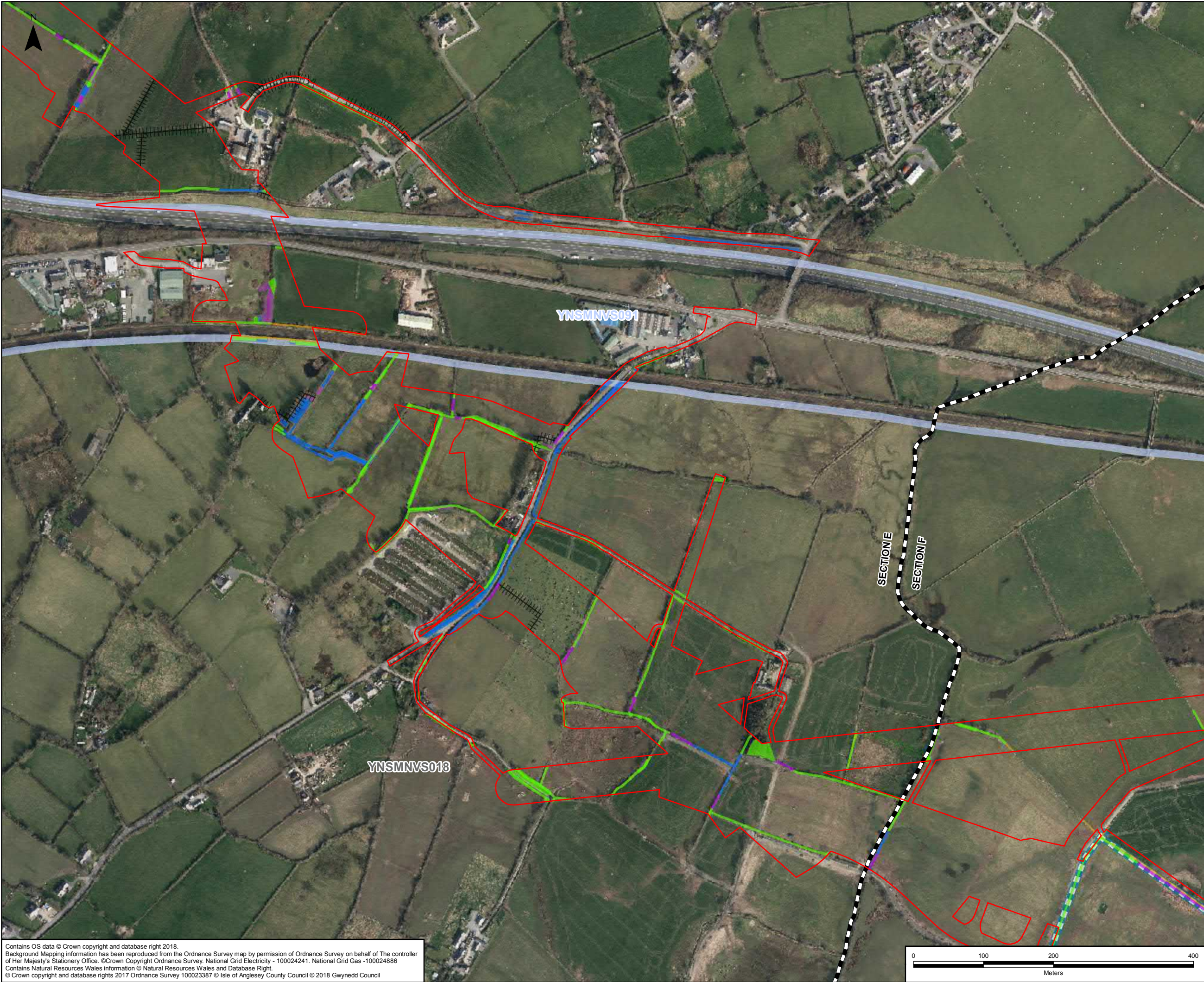
NOTES	
1: REFER TO THE TREES AND HEDGES POTENTIALLY AFFECTED PLANS (DOCUMENT 4.11) FOR THE TREES AND HEDGEROWS NOT AFFECTED/POTENTIALLY AFFECTED BY THE PROPOSED DEVELOPMENT.	
2: REFER TO APPENDIX 9.5 HEDGEROW REPORT (DOCUMENT 5.9.2.5) FOR HEDGEROW RESULTS AND CLODDIAU SURVEY RESULTS.	
3: REFER TO APPENDIX 9.3 PHASE 1 HABITAT SURVEY REPORT (DOCUMENT 5.9.2.3) FOR HEDGEROWS AND FULL PHASE 1 RESULTS.	
4: THESE REFER TO TREES AND HEDGES IDENTIFIED AS POTENTIALLY AFFECTED AND RETAINED ON THE TREES AND HEDGES POTENTIALLY AFFECTED (DOCUMENT 4.11) PLANS.	
5: REFER TO FIGURE 7.8 (DOCUMENT 5.7.1.8), FIGURE 7.9 (DOCUMENT 5.7.1.9) AND APPENDIX 7.2, VSAA CHARACTER ASSESSMENT (DOCUMENT 5.7.2.2) FOR FURTHER DETAILS.	

A	01/08/2018	ENVIRONMENTAL STATEMENT	JB	RG	SG
Rev	Date	Description	GIS	Chk	App

					
Scheme:		NORTH WALES CONNECTION PROJECT			
Document Number:		5.7.1.17			
Document Title:		FIGURE 7.17 EFFECTS ON LANDSCAPE ELEMENTS SECTION E			
Creator: JB	Date: 01/08/2018	Checker: RG	Date: 01/08/2018	Approver: SG	Date: 01/08/2018
Document Type: FIGURE	Scale: 1:5,000	Format: A3	Sheets: 23 of 29	Rev: A	

Contains OS data © Crown copyright and database right 2018.
Background Mapping information has been reproduced from the Ordnance Survey map by permission of Ordnance Survey on behalf of The controller of Her Majesty's Stationery Office. ©Crown Copyright Ordnance Survey. National Grid Electricity - 100024241. National Grid Gas - 100024886
Contains Natural Resources Wales information © Natural Resources Wales and Database Right.
© Crown copyright and database rights 2017 Ordnance Survey 100023387 © Isle of Anglesey County Council © 2018 Gwynedd Council





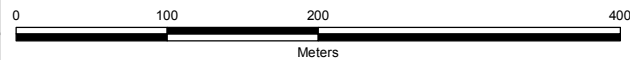
LEGEND	
	ORDER LIMITS
	SECTION OUTLINES
	LANDMAP VISUAL AND SENSORY ASPECT AREAS ⁵
TREES	
	NOT AFFECTED ⁴
	TREES AFFECTED/MANAGED ¹
	TREES REMOVED ¹
	TREE PRESERVATION ORDER
	ANCIENT WOODLAND
FIELD BOUNDARIES	
	A2.2 SCATTERED SCRUB
	CONFIRMED CLODDIAU ²
	POTENTIAL CLODDIAU ²
	POTENTIAL CRAWIAU
	J2.4 - FENCE ³
	J2.5 - WALL ³
	J2.8 - EARTH BANK ³
	HEDGEROWS UNAFFECTED ⁴
	HEDGEROWS AFFECTED/MANAGED ¹
	HEDGEROWS REMOVED ¹

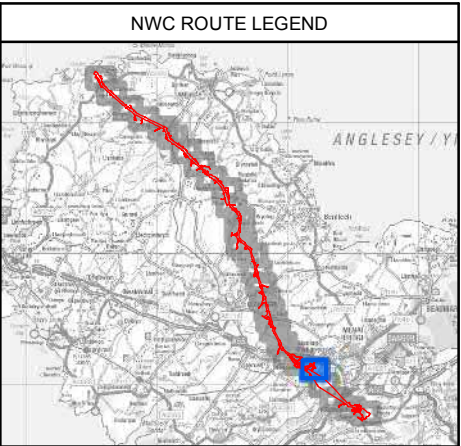
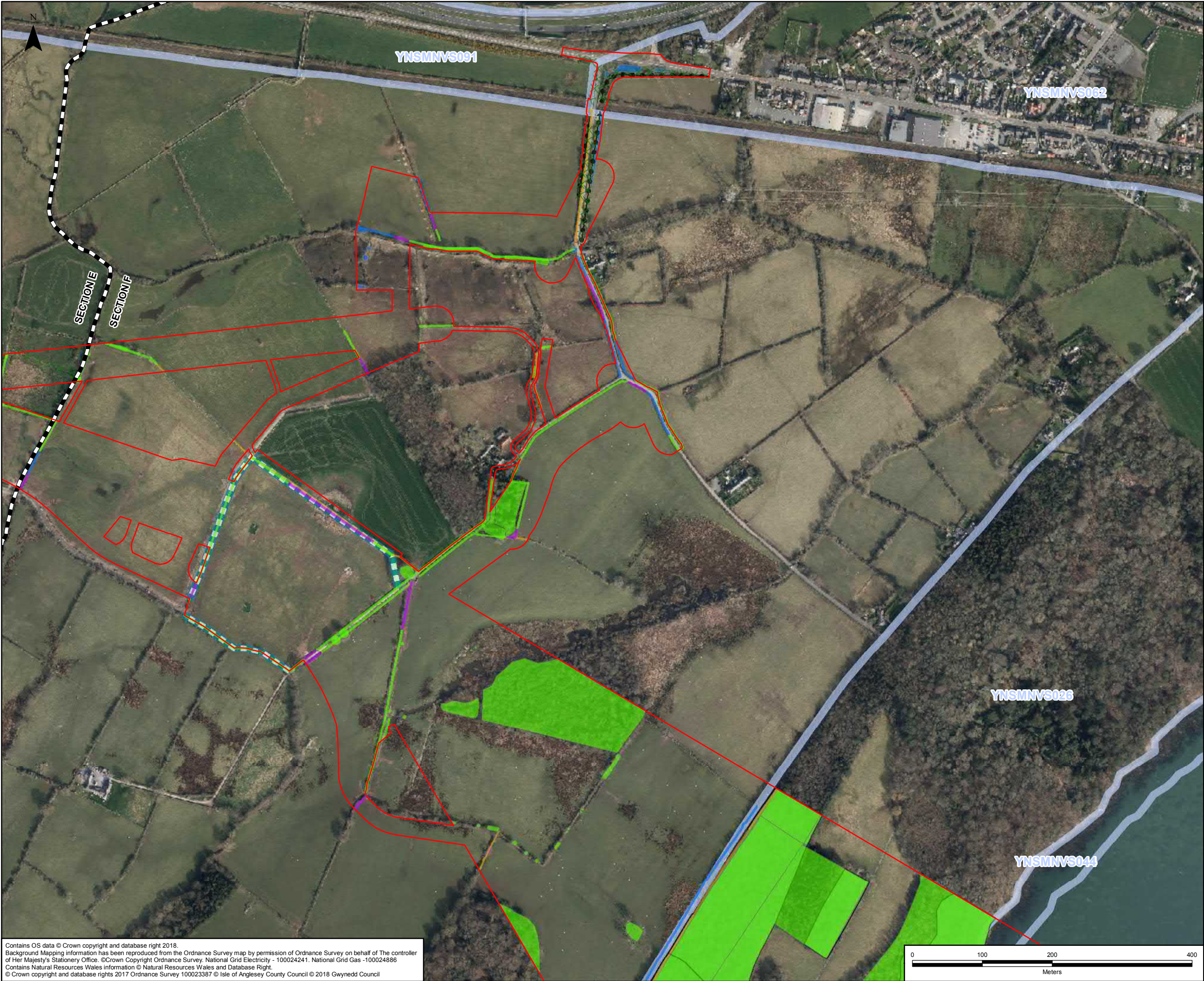
NOTES	
1: REFER TO THE TREES AND HEDGES POTENTIALLY AFFECTED PLANS (DOCUMENT 4.11) FOR THE TREES AND HEDGEROWS NOT AFFECTED/POTENTIALLY AFFECTED BY THE PROPOSED DEVELOPMENT.	
2: REFER TO APPENDIX 9.5 HEDGEROW REPORT (DOCUMENT 5.9.2.5) FOR HEDGEROWS RESULTS AND CLODDIAU SURVEY RESULTS.	
3: REFER TO APPENDIX 9.3 PHASE 1 HABITAT SURVEY REPORT (DOCUMENT 5.9.2.3) FOR HEDGEROWS AND FULL PHASE 1 RESULTS.	
4: THESE REFER TO TREES AND HEDGES IDENTIFIED AS POTENTIALLY AFFECTED AND RETAINED ON THE TREES AND HEDGES POTENTIALLY AFFECTED (DOCUMENT 4.11) PLANS.	
5: REFER TO FIGURE 7.8 (DOCUMENT 5.7.1.8), FIGURE 7.9 (DOCUMENT 5.7.1.9) AND APPENDIX 7.2, VSAA CHARACTER ASSESSMENT (DOCUMENT 5.7.2.2) FOR FURTHER DETAILS.	

A	01/08/2018	ENVIRONMENTAL STATEMENT	JB	RG	SG
Rev	Date	Description	GIS	Chk	App

nationalgrid					
Scheme: NORTH WALES CONNECTION PROJECT					
Document Number: 5.7.1.17					
Document Title: FIGURE 7.17 EFFECTS ON LANDSCAPE ELEMENTS SECTION E					
Creator: JB	Date: 01/08/2018	Checker: RG	Date: 01/08/2018	Approver: SG	Date: 01/08/2018
Document Type: FIGURE	Scale: 1:5,000	Format: A3	Sheets: 24 of 29	Rev: A	

Contains OS data © Crown copyright and database right 2018.
Background Mapping information has been reproduced from the Ordnance Survey map by permission of Ordnance Survey on behalf of The controller of Her Majesty's Stationery Office. ©Crown Copyright Ordnance Survey. National Grid Electricity - 100024241. National Grid Gas - 100024886
Contains Natural Resources Wales information © Natural Resources Wales and Database Right.
© Crown copyright and database rights 2017 Ordnance Survey 100023387 © Isle of Anglesey County Council © 2018 Gwynedd Council





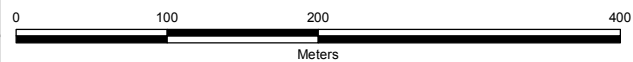
LEGEND	
	ORDER LIMITS
	SECTION OUTLINES
	LANDMAP VISUAL AND SENSORY ASPECT AREAS ⁵
TREES	
	NOT AFFECTED ⁴
	TREES AFFECTED/MANAGED ¹
	TREES REMOVED ¹
	TREE PRESERVATION ORDER
	ANCIENT WOODLAND
FIELD BOUNDARIES	
	A2.2 SCATTERED SCRUB
	CONFIRMED CLODDIAU ²
	POTENTIAL CLODDIAU ²
	POTENTIAL CRAWIAU
	J2.4 - FENCE ³
	J2.5 - WALL ³
	J2.8 - EARTH BANK ³
	HEDGEROWS UNAFFECTED ⁴
	HEDGEROWS AFFECTED/MANAGED ¹
	HEDGEROWS REMOVED ¹

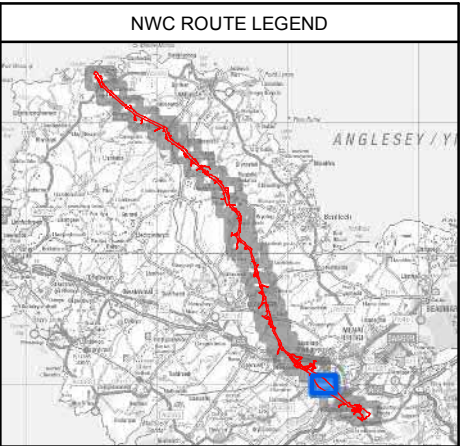
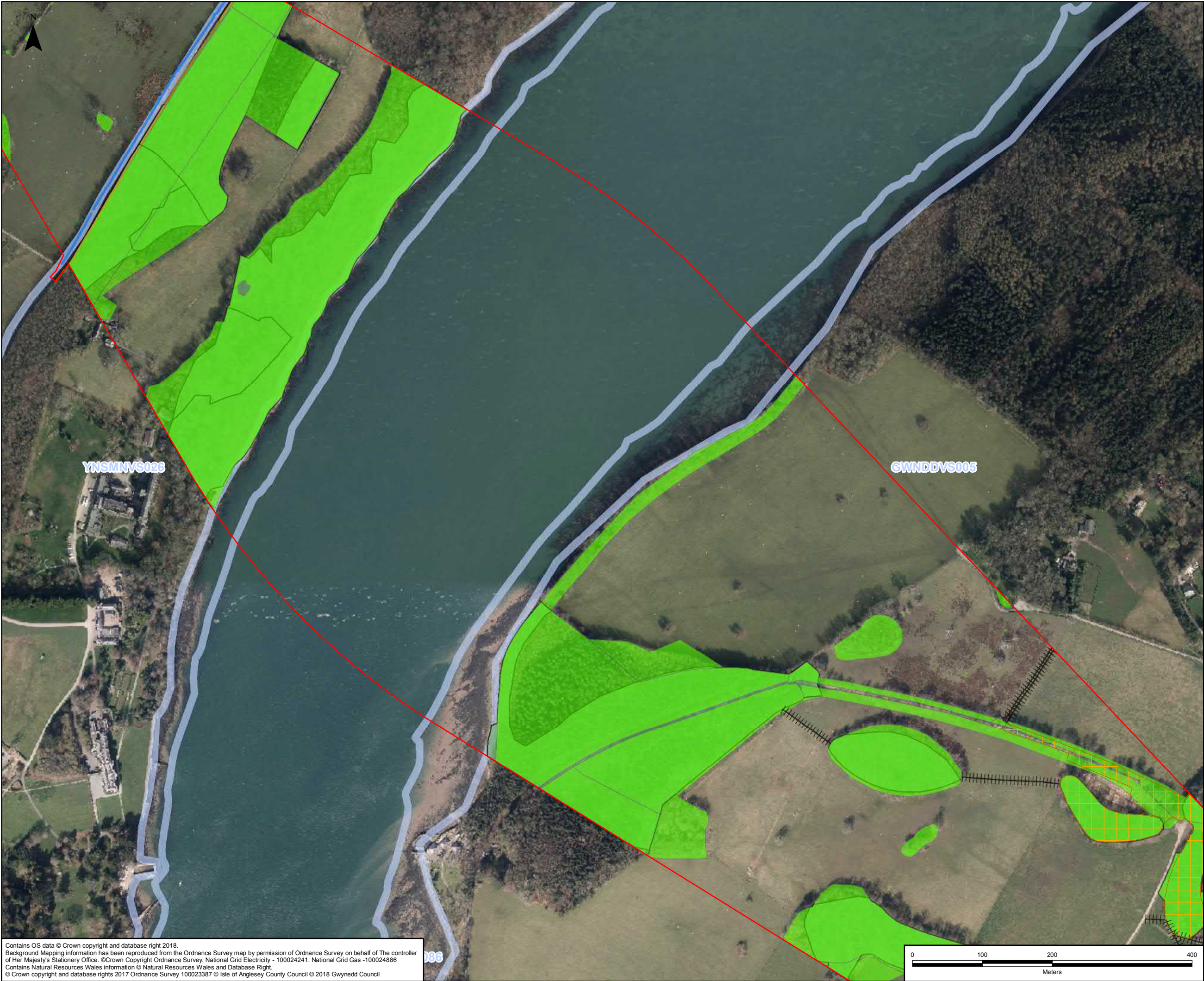
NOTES	
1: REFER TO THE TREES AND HEDGES POTENTIALLY AFFECTED PLANS (DOCUMENT 4.11) FOR THE TREES AND HEDGEROWS NOT AFFECTED/POTENTIALLY AFFECTED BY THE PROPOSED DEVELOPMENT.	
2: REFER TO APPENDIX 9.5 HEDGEROW REPORT (DOCUMENT 5.9.2.5) FOR HEDGEROWS RESULTS AND CLODDIAU SURVEY RESULTS.	
3: REFER TO APPENDIX 9.3 PHASE 1 HABITAT SURVEY REPORT (DOCUMENT 5.9.2.3) FOR HEDGEROWS AND FULL PHASE 1 RESULTS.	
4: THESE REFER TO TREES AND HEDGES IDENTIFIED AS POTENTIALLY AFFECTED AND RETAINED ON THE TREES AND HEDGES POTENTIALLY AFFECTED (DOCUMENT 4.11) PLANS.	
5: REFER TO FIGURE 7.8 (DOCUMENT 5.7.1.8), FIGURE 7.9 (DOCUMENT 5.7.1.9) AND APPENDIX 7.2, VSAA CHARACTER ASSESSMENT (DOCUMENT 5.7.2.2) FOR FURTHER DETAILS.	

A	01/08/2018	ENVIRONMENTAL STATEMENT	JB	RG	SG
Rev	Date	Description	GIS	Chk	App

Scheme: NORTH WALES CONNECTION PROJECT					
Document Number: 5.7.1.17					
Document Title: FIGURE 7.17 EFFECTS ON LANDSCAPE ELEMENTS SECTION F					
Creator: JB	Date: 01/08/2018	Checker: RG	Date: 01/08/2018	Approver: SG	Date: 01/08/2018
Document Type: FIGURE	Scale: 1:5,000	Format: A3	Sheets: 25 of 29	Rev: A	

Contains OS data © Crown copyright and database right 2018.
Background Mapping information has been reproduced from the Ordnance Survey map by permission of Ordnance Survey on behalf of The controller of Her Majesty's Stationery Office. © Crown Copyright Ordnance Survey. National Grid Electricity - 100024241. National Grid Gas - 100024886
Contains Natural Resources Wales information © Natural Resources Wales and Database Right.
© Crown copyright and database rights 2017 Ordnance Survey 100023387 © Isle of Anglesey County Council © 2018 Gwynedd Council



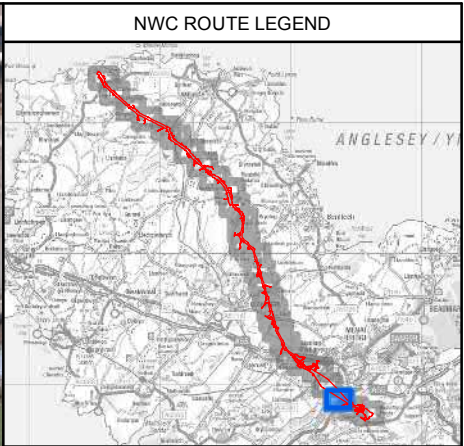


LEGEND	
	ORDER LIMITS
	SECTION CUTLINES
	LANDMAP VISUAL AND SENSORY ASPECT AREAS ⁵
TREES	
	NOT AFFECTED ⁴
	TREES AFFECTED/MANAGED ¹
	TREES REMOVED ¹
	TREE PRESERVATION ORDER
	ANCIENT WOODLAND
FIELD BOUNDARIES	
	A2.2 SCATTERED SCRUB
	CONFIRMED CLODDIAU ²
	POTENTIAL CLODDIAU ²
	POTENTIAL CRAWIAU
	J2.4 - FENCE ³
	J2.5 - WALL ³
	J2.8 - EARTH BANK ³
	HEDGEROWS UNAFFECTED ⁴
	HEDGEROWS AFFECTED/MANAGED ¹
	HEDGEROWS REMOVED ¹

NOTES	
1: REFER TO THE TREES AND HEDGES POTENTIALLY AFFECTED PLANS (DOCUMENT 4.11) FOR THE TREES AND HEDGEROWS NOT AFFECTED/POTENTIALLY AFFECTED BY THE PROPOSED DEVELOPMENT.	
2: REFER TO APPENDIX 9.5 HEDGEROW REPORT (DOCUMENT 5.9.2.5) FOR HEDGEROWS RESULTS AND CLODDIAU SURVEY RESULTS.	
3: REFER TO APPENDIX 9.3 PHASE 1 HABITAT SURVEY REPORT (DOCUMENT 5.9.2.3) FOR HEDGEROWS AND FULL PHASE 1 RESULTS.	
4: THESE REFER TO TREES AND HEDGES IDENTIFIED AS POTENTIALLY AFFECTED AND RETAINED ON THE TREES AND HEDGES POTENTIALLY AFFECTED (DOCUMENT 4.11) PLANS.	
5: REFER TO FIGURE 7.8 (DOCUMENT 5.7.1.8), FIGURE 7.9 (DOCUMENT 5.7.1.9) AND APPENDIX 7.2, VSAA CHARACTER ASSESSMENT (DOCUMENT 5.7.2.2) FOR FURTHER DETAILS.	

A	01/08/2018	ENVIRONMENTAL STATEMENT	JB	RG	SG
Rev	Date	Description	GIS	Chk	App

nationalgrid					
Scheme: NORTH WALES CONNECTION PROJECT					
Document Number: 5.7.1.17					
Document Title: FIGURE 7.17 EFFECTS ON LANDSCAPE ELEMENTS SECTION F					
Creator:	Date:	Checker:	Date:	Approver:	Date:
JB	01/08/2018	RG	01/08/2018	SG	01/08/2018
Document Type:	Scale:	Format:	Sheets:	Rev:	
FIGURE	1:5,000	A3	26 of 29	A	



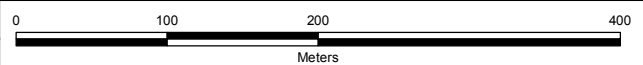
LEGEND	
	ORDER LIMITS
	SECTION CUTLINES
	LANDMAP VISUAL AND SENSORY ASPECT AREAS ⁵
TREES	
	NOT AFFECTED ⁴
	TREES AFFECTED/MANAGED ¹
	TREES REMOVED ¹
	TREE PRESERVATION ORDER
	ANCIENT WOODLAND
FIELD BOUNDARIES	
	A2.2 SCATTERED SCRUB
	CONFIRMED CLODDIAU ²
	POTENTIAL CLODDIAU ²
	POTENTIAL CRAWIAU
	J2.4 - FENCE ³
	J2.5 - WALL ³
	J2.8 - EARTH BANK ³
	HEDGEROWS UNAFFECTED ⁴
	HEDGEROWS AFFECTED/MANAGED ¹
	HEDGEROWS REMOVED ¹

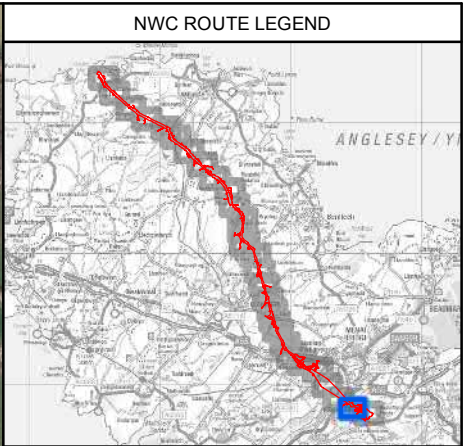
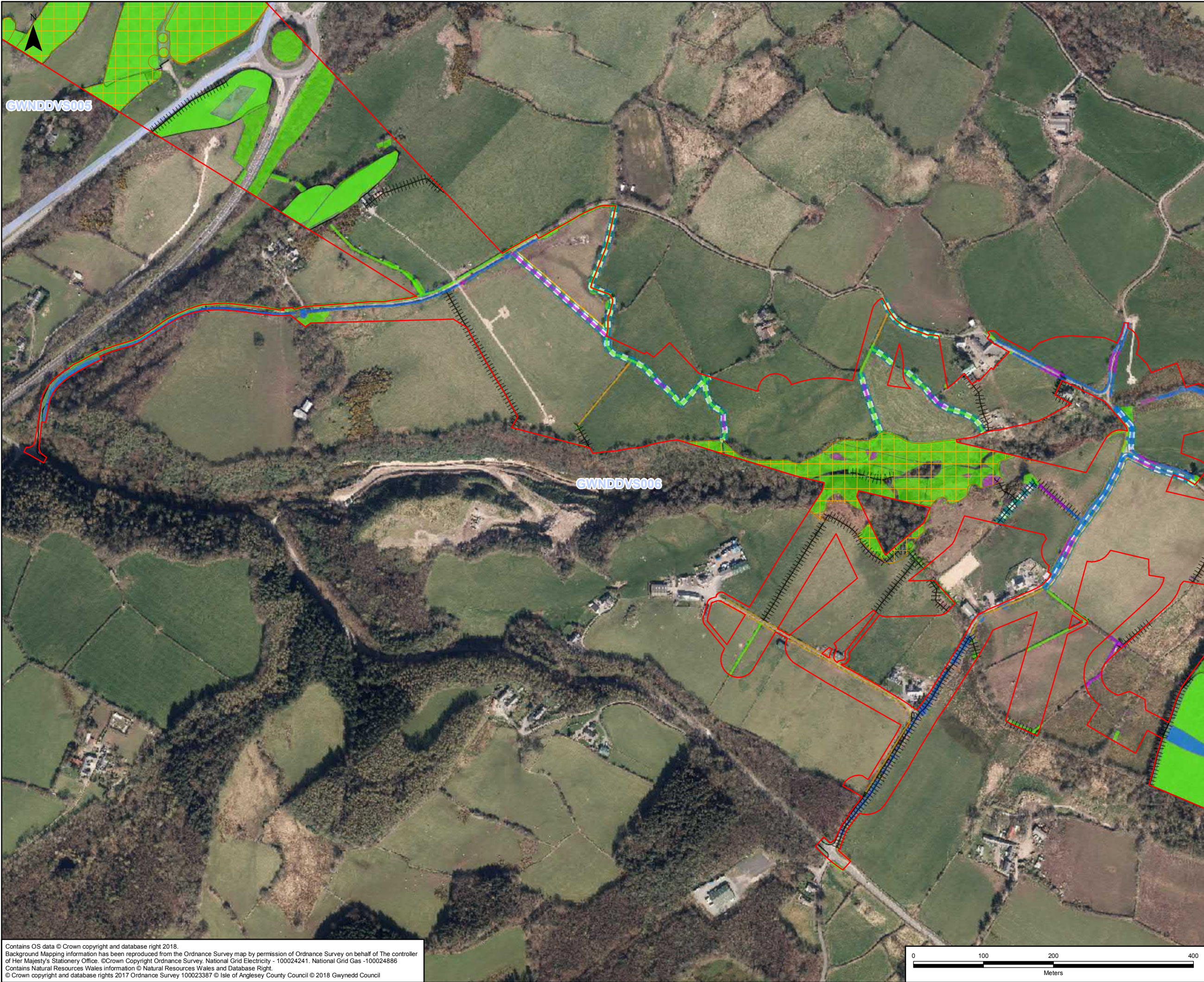
NOTES	
1: REFER TO THE TREES AND HEDGES POTENTIALLY AFFECTED PLANS (DOCUMENT 4.11) FOR THE TREES AND HEDGEROWS NOT AFFECTED/POTENTIALLY AFFECTED BY THE PROPOSED DEVELOPMENT.	
2: REFER TO APPENDIX 9.5 HEDGEROW REPORT (DOCUMENT 5.9.2.5) FOR HEDGEROWS RESULTS AND CLODDIAU SURVEY RESULTS.	
3: REFER TO APPENDIX 9.3 PHASE 1 HABITAT SURVEY REPORT (DOCUMENT 5.9.2.3) FOR HEDGEROWS AND FULL PHASE 1 RESULTS.	
4: THESE REFER TO TREES AND HEDGES IDENTIFIED AS POTENTIALLY AFFECTED AND RETAINED ON THE TREES AND HEDGES POTENTIALLY AFFECTED (DOCUMENT 4.11) PLANS.	
5: REFER TO FIGURE 7.8 (DOCUMENT 5.7.1.8), FIGURE 7.9 (DOCUMENT 5.7.1.9) AND APPENDIX 7.2, VSAA CHARACTER ASSESSMENT (DOCUMENT 5.7.2.2) FOR FURTHER DETAILS.	

A	01/08/2018	ENVIRONMENTAL STATEMENT	JB	RG	SG
Rev	Date	Description	GIS	Chk	App

Scheme: NORTH WALES CONNECTION PROJECT					
Document Number: 5.7.1.17					
Document Title: FIGURE 7.17 EFFECTS ON LANDSCAPE ELEMENTS SECTION F					
Creator: JB	Date: 01/08/2018	Checker: RG	Date: 01/08/2018	Approver: SG	Date: 01/08/2018
Document Type: FIGURE	Scale: 1:5,000	Format: A3	Sheets: 27 of 29	Rev: A	

Contains OS data © Crown copyright and database right 2018.
Background Mapping information has been reproduced from the Ordnance Survey map by permission of Ordnance Survey on behalf of The controller of Her Majesty's Stationery Office. ©Crown Copyright Ordnance Survey. National Grid Electricity - 100024241. National Grid Gas - 100024886
Contains Natural Resources Wales information © Natural Resources Wales and Database Right.
© Crown copyright and database rights 2017 Ordnance Survey 100023387 © Isle of Anglesey County Council © 2018 Gwynedd Council





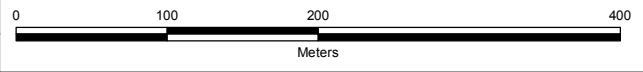
LEGEND	
	ORDER LIMITS
	SECTION CUTLINES
	LANDMAP VISUAL AND SENSORY ASPECT AREAS ⁵
TREES	
	NOT AFFECTED ⁴
	TREES AFFECTED/MANAGED ¹
	TREES REMOVED ¹
	TREE PRESERVATION ORDER
	ANCIENT WOODLAND
FIELD BOUNDARIES	
	A2.2 SCATTERED SCRUB
	CONFIRMED CLODDIAU ²
	POTENTIAL CLODDIAU ²
	POTENTIAL CRAWIAU
	J2.4 - FENCE ³
	J2.5 - WALL ³
	J2.8 - EARTH BANK ³
	HEDGEROWS UNAFFECTED ⁴
	HEDGEROWS AFFECTED/MANAGED ¹
	HEDGEROWS REMOVED ¹

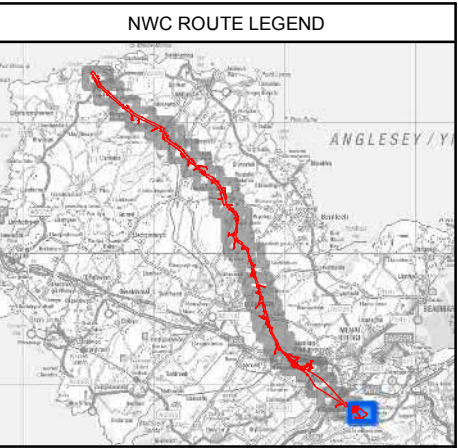
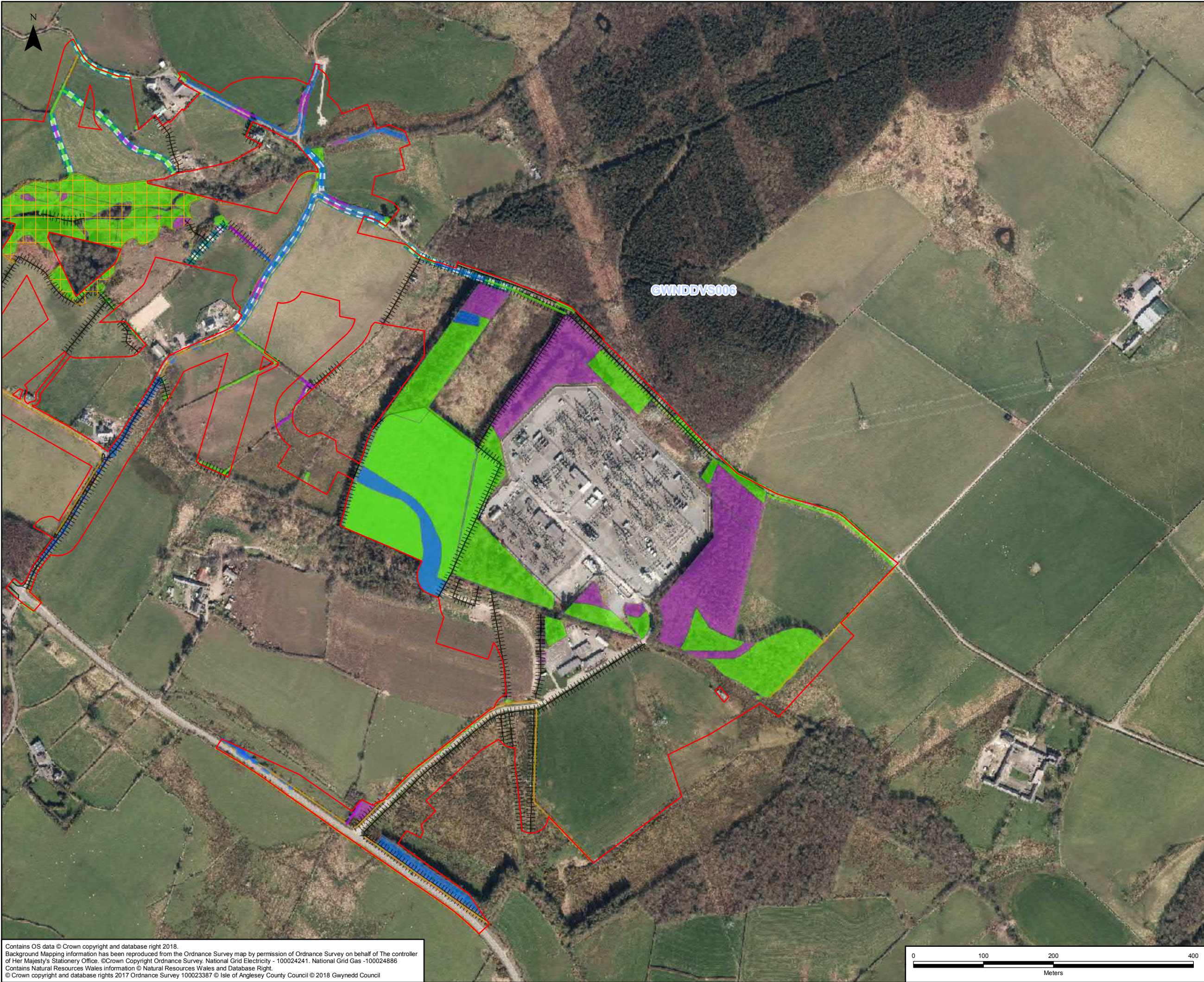
NOTES	
1: REFER TO THE TREES AND HEDGES POTENTIALLY AFFECTED PLANS (DOCUMENT 4.11) FOR THE TREES AND HEDGEROWS NOT AFFECTED/POTENTIALLY AFFECTED BY THE PROPOSED DEVELOPMENT.	
2: REFER TO APPENDIX 9.5 HEDGEROW REPORT (DOCUMENT 5.9.2.5) FOR HEDGEROWS RESULTS AND CLODDIAU SURVEY RESULTS.	
3: REFER TO APPENDIX 9.3 PHASE 1 HABITAT SURVEY REPORT (DOCUMENT 5.9.2.3) FOR HEDGEROWS AND FULL PHASE 1 RESULTS.	
4: THESE REFER TO TREES AND HEDGES IDENTIFIED AS POTENTIALLY AFFECTED AND RETAINED ON THE TREES AND HEDGES POTENTIALLY AFFECTED (DOCUMENT 4.11) PLANS.	
5: REFER TO FIGURE 7.8 (DOCUMENT 5.7.1.8), FIGURE 7.9 (DOCUMENT 5.7.1.9) AND APPENDIX 7.2, VSAA CHARACTER ASSESSMENT (DOCUMENT 5.7.2.2) FOR FURTHER DETAILS.	

A	01/08/2018	ENVIRONMENTAL STATEMENT	JB	RG	SG
Rev	Date	Description	GIS	Chk	App

nationalgrid					
Scheme: NORTH WALES CONNECTION PROJECT					
Document Number: 5.7.1.17					
Document Title: FIGURE 7.17 EFFECTS ON LANDSCAPE ELEMENTS SECTION F					
Creator: JB	Date: 01/08/2018	Checker: RG	Date: 01/08/2018	Approver: SG	Date: 01/08/2018
Document Type: FIGURE	Scale: 1:5,000	Format: A3	Sheets: 28 of 29	Rev: A	

Contains OS data © Crown copyright and database right 2018.
Background Mapping information has been reproduced from the Ordnance Survey map by permission of Ordnance Survey on behalf of The controller of Her Majesty's Stationery Office. ©Crown Copyright Ordnance Survey. National Grid Electricity - 100024241. National Grid Gas -100024886
Contains Natural Resources Wales information © Natural Resources Wales and Database Right.
© Crown copyright and database rights 2017 Ordnance Survey 100023387 © Isle of Anglesey County Council © 2018 Gwynedd Council





LEGEND	
	ORDER LIMITS
	SECTION CUTLINES
	LANDMAP VISUAL AND SENSORY ASPECT AREAS ⁵
TREES	
	NOT AFFECTED ⁴
	TREES AFFECTED/MANAGED ¹
	TREES REMOVED ¹
	TREE PRESERVATION ORDER
	ANCIENT WOODLAND
FIELD BOUNDARIES	
	A2.2 SCATTERED SCRUB
	CONFIRMED CLODDIAU ²
	POTENTIAL CLODDIAU ²
	POTENTIAL CRAWIAU
	J2.4 - FENCE ³
	J2.5 - WALL ³
	J2.8 - EARTH BANK ³
	HEDGEROWS UNAFFECTED ⁴
	HEDGEROWS AFFECTED/MANAGED ¹
	HEDGEROWS REMOVED ¹

NOTES	
1: REFER TO THE TREES AND HEDGES POTENTIALLY AFFECTED PLANS (DOCUMENT 4.11) FOR THE TREES AND HEDGEROWS NOT AFFECTED/POTENTIALLY AFFECTED BY THE PROPOSED DEVELOPMENT.	
2: REFER TO APPENDIX 9.5 HEDGEROW REPORT (DOCUMENT 5.9.2.5) FOR HEDGEROWS RESULTS AND CLODDIAU SURVEY RESULTS.	
3: REFER TO APPENDIX 9.3 PHASE 1 HABITAT SURVEY REPORT (DOCUMENT 5.9.2.3) FOR HEDGEROWS AND FULL PHASE 1 RESULTS.	
4: THESE REFER TO TREES AND HEDGES IDENTIFIED AS POTENTIALLY AFFECTED AND RETAINED ON THE TREES AND HEDGES POTENTIALLY AFFECTED (DOCUMENT 4.11) PLANS.	
5: REFER TO FIGURE 7.8 (DOCUMENT 5.7.1.8), FIGURE 7.9 (DOCUMENT 5.7.1.9) AND APPENDIX 7.2, VSAA CHARACTER ASSESSMENT (DOCUMENT 5.7.2.2) FOR FURTHER DETAILS.	

A	01/08/2018	ENVIRONMENTAL STATEMENT	JB	RG	SG
Rev	Date	Description	GIS	Chk	App

nationalgrid					
Scheme: NORTH WALES CONNECTION PROJECT					
Document Number: 5.7.1.17					
Document Title: FIGURE 7.17 EFFECTS ON LANDSCAPE ELEMENTS SECTION F					
Creator: JB	Date: 01/08/2018	Checker: RG	Date: 01/08/2018	Approver: SG	Date: 01/08/2018
Document Type: FIGURE	Scale: 1:5,000	Format: A3	Sheets: 29 of 29	Rev: A	

Contains OS data © Crown copyright and database right 2018.
Background Mapping information has been reproduced from the Ordnance Survey map by permission of Ordnance Survey on behalf of The controller of Her Majesty's Stationery Office. ©Crown Copyright Ordnance Survey. National Grid Electricity - 100024241. National Grid Gas - 100024886
Contains Natural Resources Wales information © Natural Resources Wales and Database Right.
© Crown copyright and database rights 2017 Ordnance Survey 100023387 © Isle of Anglesey County Council © 2018 Gwynedd Council

